

Robert P. Astorino, Westchester County Executive  
County Board of Legislators

# Availability & Affordability of Healthy Food in Westchester

## Findings from a 2010 Food Store Survey

**Westchester County  
Department of Health**

Cheryl Archbald, MD MPH  
Acting Commissioner of Health



---

---

**Funding** New York State Health Care Efficiency & Affordability Law (Heal 9) Grant.

**Project Directors** Jiali Li (Ph.D), Director of Research and Evaluation;  
Renee Recchia, Assistant Commissioner of Planning and Evaluation

**Project Staff** Milagros Venuti, Assistant Statistician; Mary Landrigan, Program Administrator;  
with help from Stanley Cho, Medical Data Analyst

**Editor** Cheryl Archbald, MD MPH, Acting Commissioner of Health

**Contact** [Jiali Li \(Ph.D\), \(914\)-813-5100](mailto:Jiali.Li@health.ny.gov)  
Westchester County Department of Health, Planning and Evaluation  
145 Huguenot Street, 8th Floor, New Rochelle, NY 10801

---

---

# TABLE OF CONTENTS

|  |    |
|--|----|
| Introduction.....  | 1  |
| Background and Methods .....   | 1  |
| Overall Distribution of Food Vendor by Type, Location, and Density ..... | 3  |
| Food Vendor Operating Hours.....   | 7  |
| Healthy Food Availability.....   | 8  |
| Healthy Food Affordability.....  | 11 |
| Healthy Food Availability and Affordability in High Poverty Areas.....   | 14 |
| Conclusions.....   | 15 |
| Limitations .....  | 15 |
| Tables .....   | 16 |
| Appendices.....  | 60 |

## **List of Figures in Text**

|  |           |
|--|-----------|
| <i>1. Number and Type of Food Stores in Westchester County, 2010 .....</i>   | <i>3</i>  |
| <i>2. Food Stores in Westchester County, 2010 .....</i>  | <i>4</i>  |
| <i>3. Average Cost (\$) of One Day's Supply of the Four Healthy Food Items for An Adult from<br/>Stores with Healthy Food Index = 4, Westchester County, 2010.....</i> | <i>12</i> |

## **List of Tables in Text**

|  |           |
|--|-----------|
| <i>1. Number and Type of Food Vendors, Number of Food Stores per Square Mile and<br/>per 1,000 Population, Westchester County, 2010.....</i> | <i>6</i>  |
| <i>2. Number of Food Stores by Hours of Operation, Westchester County, 2010.....</i>   | <i>7</i>  |
| <i>3. Number of Vendors by Healthy Food Index, Westchester County.....</i>   | <i>8</i>  |
| <i>4. Number and Percent of Vendors by Availability of Food Items in Store at the Time<br/>of Survey, Westchester County, 2010.....</i>      | <i>9</i>  |
| <i>5. Number of Food Stores with the Healthy Food Index = 4, Westchester County, 2010.....</i>   | <i>10</i> |
| <i>6. Average Price of Food Items in Store at the Time of Survey, Westchester County, 2010.....</i>  | <i>11</i> |

|  |    |
|--|----|
| 7. Average Cost of One Day's Supply of the Four Food Items for An Adult from Stores<br>with Healthy Food Index = 4, Westchester County, 2010 ..... | 13 |
| 8. Healthy Food Availability and Affordability in High Poverty Areas .....   | 14 |

**Tables**

|  |    |
|--|----|
| 1. Number of Food Stores by Type .....                                       | 17 |
| 2. Number of Food Stores by Hours of Operation per Day during Weekdays ..... | 18 |
| 3. Number of Food Stores by Hours of Operation on Saturday .....             | 19 |
| 4. Number of Food Stores by Hours of Operation on Sunday .....               | 20 |
| 5. Number of Food Stores by Availability of Apples .....                     | 21 |
| 6. Number of Food Stores by Availability of Bananas .....                    | 22 |
| 7. Number of Food Stores by Availability of Grapes.....                      | 23 |
| 8. Number of Food Stores by Availability of Oranges.....                     | 24 |
| 9. Number of Food Stores by Availability of Pears .....                      | 25 |
| 10. Number of Food Stores with At Least One Fruit Item Available.....        | 26 |
| 11. Number of Food Stores by Availability of Broccoli.....                   | 27 |
| 12. Number of Food Stores by Availability of Carrots.....                    | 28 |
| 13. Number of Food Stores by Availability of Lettuce.....                    | 29 |
| 14. Number of Food Stores by Availability of Sweet Peppers .....             | 30 |
| 15. Number of Food Stores by Availability of Tomatoes .....                  | 31 |
| 16. Number of Food Stores with At Least One Vegetable Item Available.....    | 32 |
| 17. Number of Food Stores by Availability of Whole Wheat Bread .....         | 33 |
| 18. Number of Food Stores by Availability of Low-Fat Milk .....              | 34 |
| 19. Number of Food Stores with Healthy Food Index=4 .....                    | 35 |
| 20. Number of Food Stores by Price Range of Apples .....                     | 36 |
| 21. Average Price of Apples per Pound by Type of Store.....                  | 37 |
| 22. Number of Food Stores by Price Range of Bananas .....                    | 38 |
| 23. Average Price of Bananas per Pound by Type of Store.....                 | 39 |
| 24. Number of Food Stores by Price Range of Grapes.....                      | 40 |
| 25. Average Price of Grapes per Pound by Type of Store.....                  | 41 |
| 26. Number of Food Stores by Price Range of Oranges.....                     | 42 |

|   |    |
|---|----|
| 27. Average Price of Oranges per Pound by Type of Store.....            | 43 |
| 28. Number of Food Stores by Price Range of Pears.....                  | 44 |
| 29. Average Price of Pears per Pound by Type of Store.....              | 45 |
| 30. Number of Food Stores by Price Range of Broccoli.....               | 46 |
| 31. Average Price of Broccoli per Pound by Type of Store.....           | 47 |
| 32. Number of Food Stores by Price Range of Carrots.....                | 48 |
| 33. Average Price of Carrots per Pound by Type of Store.....            | 49 |
| 34. Number of Food Stores by Price Range of Lettuce.....                | 50 |
| 35. Average Price of Lettuce per Pound by Type of Store.....            | 51 |
| 36. Number of Food Stores by Price Range of Sweet Peppers.....          | 52 |
| 37. Average Price of Sweet Peppers per Pound by Type of Store.....      | 53 |
| 38. Number of Food Stores by Price Range of Tomatoes.....               | 54 |
| 39. Average Price of Tomatoes per Pound by Type of Store.....           | 55 |
| 40. Number of Food Stores by Price Range of Whole Wheat Bread.....      | 56 |
| 41. Average Price of Whole Wheat Bread per 24 oz. by Type of Store..... | 57 |
| 42. Number of Food Stores by Price Range of Low-Fat Milk.....           | 58 |
| 43. Average Price of Half Gallon of Low-Fat Milk by Type of Store.....  | 59 |

**Appendices**

|   |    |
|---|----|
| 1. Healthy Food Survey (Survey Tool).....                         | 61 |
| 2. Food Vendor Sample Sizes and Weights Used in the Analysis..... | 63 |
| 3. Price Conversion Tables.....                                   | 64 |
| 4. Westchester County Municipalities.....                         | 65 |

## INTRODUCTION

In 2009, New York State Department of Health awarded \$1 million, through the Healthcare Efficiency and Affordability Law for New Yorkers (HEAL NY Phase 9), to fund a collaborative health planning initiative in the Hudson Valley Region. This project is aimed at promoting healthy communities by identifying health care needs and examining how the health care delivery system may be aligned to serve those needs. Seven county health departments from the Hudson Valley Region received this funding collaboratively: Dutchess, Orange, Putnam, Rockland, Sullivan, Ulster, and Westchester, with the Rockland County Department of Health as the lead agency.

As part of this health planning initiative, Westchester County Department of Health conducted a community asset assessment to review the availability and affordability of healthy food in the county in order to determine if there is a need for making healthy food options more widely available and affordable.

## BACKGROUND AND METHOD

Since there is not a universally published listing of food stores, the Westchester County Department of Health obtained lists from a variety of sources, including: the Westchester County Office of Consumer Protection/Weights and Measures, the Westchester County Department of Social Service listing of food vendors that accept food stamps, the Westchester County Department of Health WIC program of food vendors that accept WIC checks, as well as web searches to identify additional food stores.

After verification and data cleaning, a final list of 1,171 Westchester County food vendors by location was compiled including supermarkets, delicatessens, farmer's markets, chain pharmacies, and other convenience and grocery stores. The list excluded any seasonal outdoor farmer's markets, catering companies, institutional cafeterias, bagel stores, café, coffee/tea houses, ice cream/candy stores, fish markets (only fish), butchers (only meats), chain food outlets (such as Au Bon Pain or Starbucks), and wholesale club stores that require memberships (such as Costco and Sam's Club).

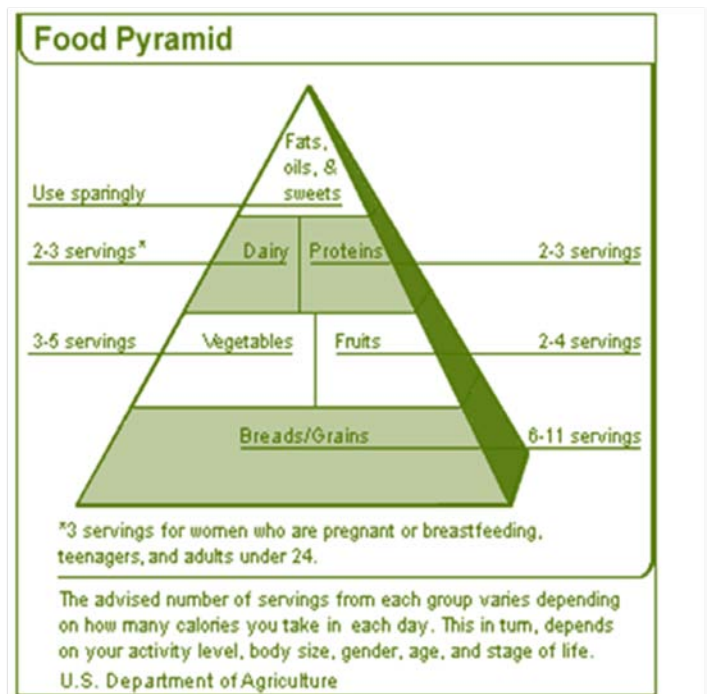
A stratified random sample was selected from this list adjusting for the number and type of vendors in each municipality. One of every ten food vendors was selected for each store type with at least one vendor selected by type in each municipality. Reselection was done when stores were found to no longer be in business or when stores declined participation in the project. Participation in the project was completely voluntary and stores were given an introductory letter describing the project prior to survey collection. The survey instrument developed was modified from existing tools developed for the USDA Community Food Security Toolkit and the Nutrition Environment Measure Survey in Stores (NEMS-S).

Information was collected on the availability and price of 12 food items within four food categories: fruits – apples, bananas, grapes, oranges, and pears; vegetables – broccoli, carrots, lettuce, sweet peppers, and tomatoes; whole wheat bread, and low fat milk. The survey was conducted from November 2009 through May 2010 with 220 stores successfully assessed. Stores were visited once and reflect only what was available at the time of survey. The findings do not account for items stocked by the store but sold out at time of the visit or unavailable due to seasonal variability. Based on the store type and its location, each of the 220 stores was assigned a “weight” to represent all other stores of the same type in the same municipality. The final results are based on the survey findings from these 220 stores with the appropriate weights assigned to the stores.

This document presents the survey findings on the availability and price of each of the surveyed food items in each municipality. In addition, a healthy food index is used to assess the overall availability of the four groups surveyed through this project. A store scored a 4 if at least one item from each of the four food categories was available and a 0 if no items from each of the four food categories was available.

Various food vendors recorded prices in different ways. To calculate the average price for each item, price units in all stores were converted into a standard unit for each food item. For fruits and vegetables, the prices were standardized as \$ per pound. For whole wheat bread, the prices were standardized as \$ per 24 oz, and for low fat milk, the prices were standardized as \$ per gallon.

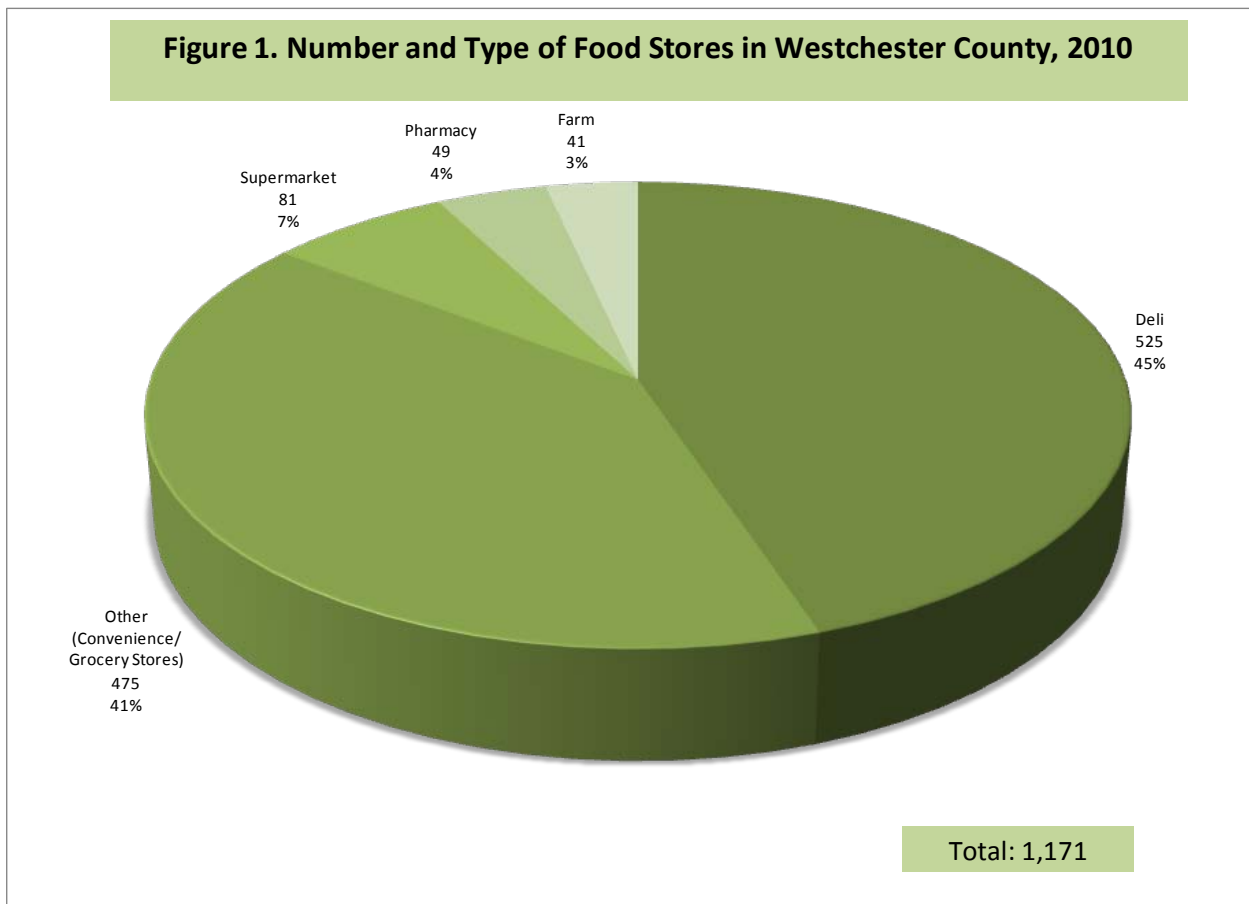
For vendors with at least one item available from each of the four food categories (i.e., the healthy food index = 4), a calculation was done of the average cost of purchasing one day’s serving of the 4 types of food available from the food pyramid for an average adult from such stores. According to the food pyramid recommended by the U.S. Department of Agriculture<sup>1</sup>, each day, an adult needs to consume an average of 3 servings of fruits, 4 servings of vegetables, 8.5 servings of grains (represented by whole wheat bread in this analysis), and 2.5 servings dairy (represented by low fat milk in this analysis). While part of the pyramid, proteins were excluded from the calculation as this food group was not part of the surveyed items. If a store had more than one item available in each food category, the item with the lowest price was used in the calculation.



<sup>1</sup> <http://www.lifeclinic.com/focus/nutrition/food-pyramid.asp>

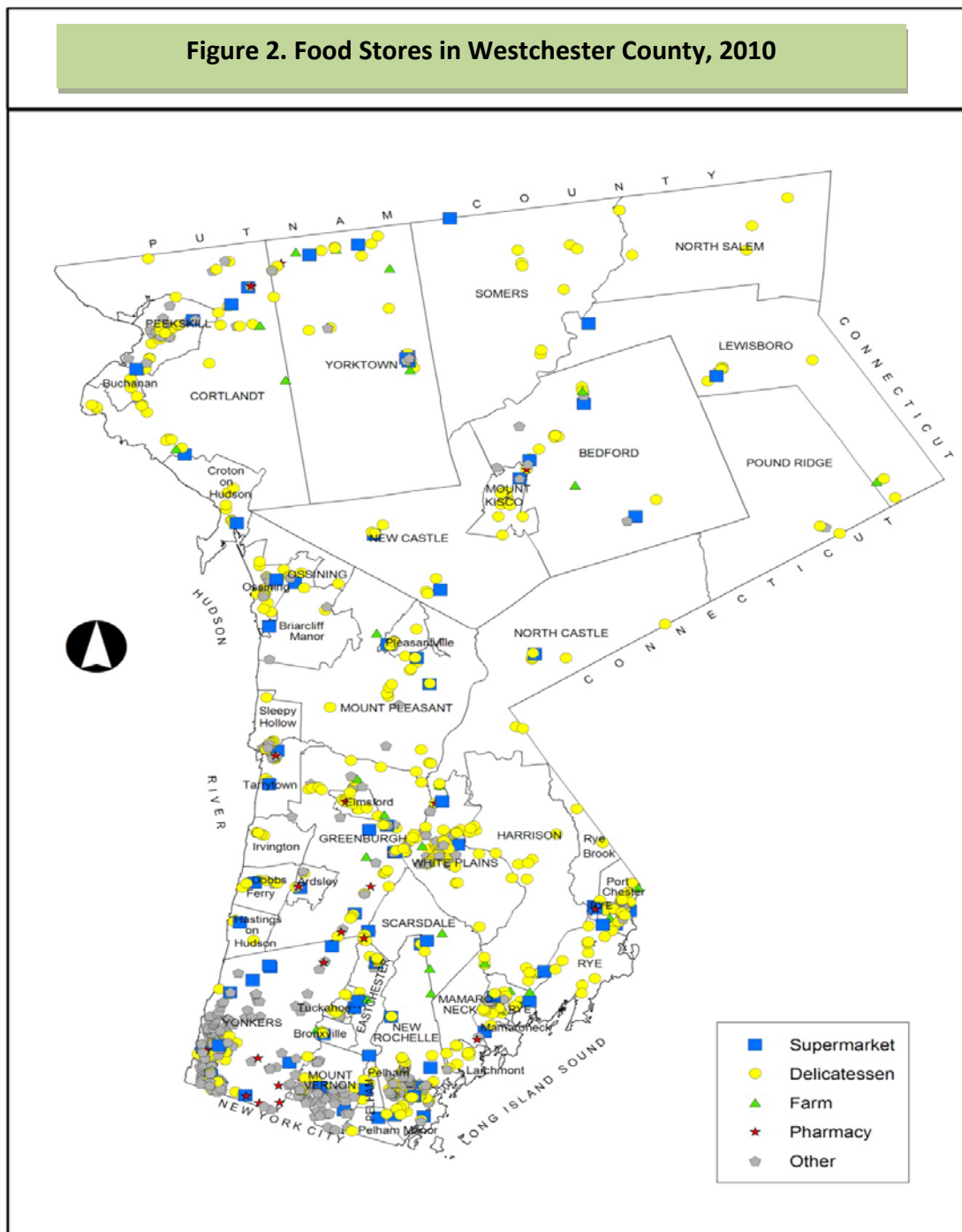
## OVERALL DISTRIBUTION OF FOOD VENDORS BY TYPE, LOCATION, AND DENSITY

- There were a total of 1,171 food vendors at the time of survey, including 525 delicatessens, 475 other convenience and/or small grocery stores, 81 supermarkets, 49 pharmacies, and 41 farm markets (figure 1).





- There were more stores located in the southern part of the county (figure 2).



- The average number of food stores per square mile was 2.6 in the county (table 1).
- Municipalities with a store density per square mile higher than the county average include:
  - Northwest: Ossining (V), Peekskill, Pleasantville, Sleepy Hollow
  - Northeast: Mt. Kisco
  - West Central: Ardsley, Dobbs Ferry, Elmsford, Greenburgh, Tarrytown, White Plains
  - East Central: Larchmont, Mamaroneck (V), Port Chester, Rye Brook
  - Southwest: Yonkers
  - Southeast: Bronxville, Eastchester, Mt. Vernon, New Rochelle, Pelham, Tuckahoe
- The Southwest Health Planning Region (HPR) had the highest average number of food stores per square mile.
- The average number of stores per 1,000 population was 1.3 in the county.
- Municipalities with a store density per 1,000 population higher than the county average include:
  - Northwest: Buchanan, Peekskill, Pleasantville, Sleepy Hollow
  - Northeast: Bedford, Mt. Kisco, North Salem
  - West Central: Ardsley, Elmsford, White Plains
  - East Central: Larchmont, Mamaroneck (V), Port Chester, Rye Brook
  - Southeast: Eastchester, Mt. Vernon, New Rochelle, Pelham
- The Southeast HPR had the highest average number of food stores per 1,000 population.

**Table 1. Number and Type of Food Vendors, Number of Food Stores per Square Mile and per 1,000 Population, Westchester County, 2010**

| Health Planning Region and Municipality | Land Area (sq miles) | Population (2000 Census) | Type of Food Vendors |            |           |           |            |             | Number of Stores |                |
|---|----------------------|--------------------------|----------------------|------------|-----------|-----------|------------|-------------|------------------|----------------|
|   |                      |                          | Super-marke          | Deli       | Farm      | Pharmacy  | Other      | Total       | Per Sq Mile      | per 1,000 Pop. |
| <b>Westchester County</b>               | <b>450.5</b>         | <b>923,459</b>           | <b>81</b>            | <b>525</b> | <b>41</b> | <b>49</b> | <b>475</b> | <b>1171</b> | <b>2.6</b>       | <b>1.3</b>     |
| <b>Northwest</b>                        | <b>86.1</b>          | <b>140,663</b>           | <b>13</b>            | <b>110</b> | <b>3</b>  | <b>7</b>  | <b>49</b>  | <b>182</b>  | <b>2.1</b>       | <b>1.3</b>     |
| Briarcliff Manor (V)                    | 6.0                  | 7,696                    | 2                    | 2          | 0         | 1         | 3          | 8           | 1.3              | 1.0            |
| Buchanan (V)                            | 1.5                  | 2,189                    | 0                    | 3          | 0         | 0         | 0          | 3           | 2.0              | 1.4            |
| Cortlandt (TOV)                         | 34.7                 | 28,672                   | 2                    | 24         | 3         | 2         | 7          | 38          | 1.1              | 1.3            |
| Croton-on-Hudson (V)                    | 4.9                  | 7,606                    | 1                    | 7          | 0         | 1         | 0          | 9           | 1.8              | 1.2            |
| Mount Pleasant (TOV)                    | 24.1                 | 26,151                   | 2                    | 16         | 0         | 1         | 2          | 21          | 0.9              | 0.8            |
| Ossining (TOV)                          | 3.0                  | 5,514                    | 0                    | 1          | 0         | 0         | 0          | 1           | 0.3              | 0.2            |
| Ossining (V)                            | 3.2                  | 24,010                   | 1                    | 17         | 0         | 0         | 11         | 29          | 9.1              | 1.2            |
| Peekskill (C)                           | 4.6                  | 22,441                   | 4                    | 22         | 0         | 2         | 19         | 47          | 10.2             | 2.1            |
| Pleasantville (V)                       | 1.8                  | 7,172                    | 1                    | 8          | 0         | 0         | 1          | 10          | 5.6              | 1.4            |
| Sleepy Hollow (V)                       | 2.3                  | 9,212                    | 0                    | 10         | 0         | 0         | 6          | 16          | 7.0              | 1.7            |
| <b>Northeast</b>                        | <b>239.8</b>         | <b>133,343</b>           | <b>19</b>            | <b>81</b>  | <b>9</b>  | <b>3</b>  | <b>16</b>  | <b>128</b>  | <b>0.5</b>       | <b>1.0</b>     |
| Bedford (T)                             | 39.5                 | 18,133                   | 5                    | 12         | 2         | 0         | 6          | 25          | 0.6              | 1.4            |
| Lewisboro (T)                           | 29.3                 | 12,324                   | 2                    | 7          | 1         | 0         | 1          | 11          | 0.4              | 0.9            |
| Mount Kisco (T/V)                       | 3.1                  | 9,983                    | 0                    | 14         | 0         | 2         | 3          | 19          | 6.1              | 1.9            |
| New Castle (T)                          | 23.5                 | 17,491                   | 3                    | 8          | 0         | 0         | 0          | 11          | 0.5              | 0.6            |
| North Castle (T)                        | 26.2                 | 10,849                   | 2                    | 9          | 1         | 0         | 0          | 12          | 0.5              | 1.1            |
| North Salem (T)                         | 23.4                 | 5,173                    | 0                    | 6          | 1         | 0         | 0          | 7           | 0.3              | 1.4            |
| Pound Ridge (T)                         | 23.2                 | 4,726                    | 0                    | 2          | 0         | 0         | 1          | 3           | 0.1              | 0.6            |
| Somers (T)                              | 32.1                 | 18,346                   | 1                    | 9          | 0         | 0         | 0          | 10          | 0.3              | 0.5            |
| Yorktown (T)                            | 39.5                 | 36,318                   | 6                    | 14         | 4         | 1         | 5          | 30          | 0.8              | 0.8            |
| <b>West Central</b>                     | <b>47.0</b>          | <b>157,664</b>           | <b>13</b>            | <b>114</b> | <b>8</b>  | <b>13</b> | <b>50</b>  | <b>198</b>  | <b>4.2</b>       | <b>1.3</b>     |
| Ardsley (V)                             | 1.3                  | 4,269                    | 1                    | 2          | 0         | 1         | 2          | 6           | 4.6              | 1.4            |
| Dobbs Ferry (V)                         | 2.4                  | 10,622                   | 1                    | 6          | 0         | 0         | 2          | 9           | 3.8              | 0.8            |
| Elmsford (V)                            | 1.0                  | 4,676                    | 0                    | 10         | 0         | 1         | 2          | 13          | 13.0             | 2.8            |
| Greenburgh (TOV)                        | 17.8                 | 41,828                   | 5                    | 24         | 4         | 4         | 16         | 53          | 3.0              | 1.3            |
| Hastings-on-Hudson (V)                  | 2.0                  | 7,648                    | 1                    | 4          | 0         | 0         | 0          | 5           | 2.5              | 0.7            |
| Irvington (V)                           | 2.8                  | 6,631                    | 0                    | 5          | 0         | 0         | 1          | 6           | 2.1              | 0.9            |
| Scarsdale (T/V)                         | 6.7                  | 17,823                   | 2                    | 3          | 2         | 0         | 0          | 7           | 1.0              | 0.4            |
| Tarrytown (V)                           | 3.1                  | 11,090                   | 2                    | 5          | 0         | 2         | 3          | 12          | 3.9              | 1.1            |
| White Plains (C)                        | 9.9                  | 53,077                   | 1                    | 55         | 2         | 5         | 24         | 87          | 8.8              | 1.6            |
| <b>East Central</b>                     | <b>37.3</b>          | <b>111,956</b>           | <b>9</b>             | <b>100</b> | <b>10</b> | <b>7</b>  | <b>29</b>  | <b>155</b>  | <b>4.2</b>       | <b>1.4</b>     |
| Harrison (T/V)                          | 17.4                 | 24,154                   | 1                    | 20         | 1         | 0         | 0          | 22          | 1.3              | 0.9            |
| Larchmont (V)                           | 1.1                  | 6,485                    | 0                    | 10         | 1         | 0         | 0          | 11          | 10.0             | 1.7            |
| Mamaroneck (TOV)                        | 3.5                  | 11,141                   | 0                    | 1          | 0         | 2         | 2          | 5           | 1.4              | 0.4            |
| Mamaroneck (V)                          | 3.3                  | 18,752                   | 3                    | 22         | 4         | 2         | 12         | 43          | 13.0             | 2.3            |
| Port Chester (V)                        | 2.4                  | 27,867                   | 3                    | 34         | 4         | 0         | 15         | 56          | 23.3             | 2.0            |
| Rye (C)                                 | 6.1                  | 14,955                   | 2                    | 3          | 0         | 2         | 0          | 7           | 1.1              | 0.5            |
| Rye Brook (V)                           | 3.5                  | 8,602                    | 0                    | 10         | 0         | 1         | 0          | 11          | 3.1              | 1.3            |
| <b>Southwest</b>                        | <b>18.4</b>          | <b>196,086</b>           | <b>10</b>            | <b>28</b>  | <b>0</b>  | <b>10</b> | <b>192</b> | <b>240</b>  | <b>13.0</b>      | <b>1.2</b>     |
| Yonkers (C)                             | 18.4                 | 196,086                  | 10                   | 28         | 0         | 10        | 192        | 240         | 13.0             | 1.2            |
| <b>Southeast</b>                        | <b>21.9</b>          | <b>183,747</b>           | <b>17</b>            | <b>92</b>  | <b>11</b> | <b>9</b>  | <b>139</b> | <b>268</b>  | <b>12.2</b>      | <b>1.5</b>     |
| Bronxville (V)                          | 1.0                  | 6,543                    | 1                    | 3          | 1         | 1         | 0          | 6           | 6.0              | 0.9            |
| Eastchester (TOV)                       | 3.4                  | 18,564                   | 4                    | 15         | 3         | 3         | 3          | 28          | 8.2              | 1.5            |
| Mount Vernon (C)                        | 4.4                  | 68,381                   | 3                    | 9          | 0         | 2         | 86         | 100         | 22.7             | 1.5            |
| New Rochelle (C)                        | 10.4                 | 72,182                   | 7                    | 52         | 5         | 3         | 47         | 114         | 11.0             | 1.6            |
| Pelham (V)                              | 0.8                  | 6,400                    | 1                    | 6          | 2         | 0         | 0          | 9           | 11.3             | 1.4            |
| Pelham Manor (V)                        | 1.3                  | 5,466                    | 1                    | 1          | 0         | 0         | 1          | 3           | 2.3              | 0.5            |
| Tuckahoe (V)                            | 0.6                  | 6,211                    | 0                    | 6          | 0         | 0         | 2          | 8           | 13.3             | 1.3            |

## FOOD VENDOR OPERATING HOURS

- Almost all stores were open for at least 8 hours during weekdays and weekends (table 2).
- All supermarkets were opened for 12 hours or more during weekdays, and most were opened for 12 hours or more during weekends.
- Delicatessens had more flexible hours than all other stores.

**Table 2. Number of Food Stores by Hours of Operation  
Westchester County, 2010**

|                    | Super-<br>market | Deli | Farm | Pharmacy | Other | Total |
|--------------------|------------------|------|------|----------|-------|-------|
| Total              | 81               | 525  | 41   | 49       | 475   | 1171  |
| Weekdays           |                  |      |      |          |       |       |
| Closed             | 0                | 0    | 0    | 0        | 0     | 0     |
| Less than 8 hours  | 0                | 24   | 0    | 0        | 0     | 24    |
| 8-12 hours         | 0                | 115  | 15   | 0        | 64    | 194   |
| 12-16 hours        | 39               | 305  | 22   | 24       | 244   | 634   |
| More than 16 hours | 42               | 81   | 4    | 25       | 167   | 319   |
| Saturdays          |                  |      |      |          |       |       |
| Closed             | 0                | 21   | 0    | 0        | 0     | 21    |
| Less than 8 hours  | 0                | 12   | 0    | 0        | 0     | 12    |
| 8-12 hours         | 4                | 218  | 15   | 0        | 65    | 302   |
| 12-16 hours        | 36               | 205  | 24   | 25       | 260   | 550   |
| More than 16 hours | 41               | 69   | 2    | 24       | 150   | 286   |
| Sundays            |                  |      |      |          |       |       |
| Closed             | 0                | 123  | 0    | 0        | 16    | 139   |
| Less than 8 hours  | 2                | 85   | 0    | 0        | 7     | 94    |
| 8-12 hours         | 11               | 139  | 24   | 4        | 121   | 299   |
| 12-16 hours        | 49               | 119  | 15   | 33       | 214   | 430   |
| More than 16 hours | 19               | 59   | 2    | 12       | 117   | 209   |

## HEALTHY FOOD AVAILABILITY

- Overall availability was evaluated using a healthy food index which assesses the availability of the four food groups surveyed. A store received a 4 if at least one item from each of the four food categories was available and a 0 if no item from each of the four food categories was available.
- Only one-third of the stores surveyed received a healthy food index of 4, meaning at least one item from each of the four food groups surveyed was available at the time of survey (table 3).

**Table 3. Number and Percent of Vendors by Healthy Food Index  
Westchester County, 2010**

|                    | Supermarket |       | Deli |      | Farm |      | Pharmacy |      | Other |      | Total |      |
|--------------------|-------------|-------|------|------|------|------|----------|------|-------|------|-------|------|
|                    | #           | %     | #    | %    | #    | %    | #        | %    | #     | %    | #     | %    |
| Total              | 81          | ..    | 525  | ..   | 41   | ..   | 49       | ..   | 475   | ..   | 1171  | ..   |
| Healthy Food Index |             |       |      |      |      |      |          |      |       |      |       |      |
| 4                  | 81          | 100.0 | 76   | 14.5 | 21   | 51.2 | 2        | 4.1  | 208   | 43.8 | 388   | 33.1 |
| 3                  | 0           | 0.0   | 102  | 19.4 | 8    | 19.5 | 0        | 0.0  | 133   | 28.0 | 243   | 20.8 |
| 2                  | 0           | 0.0   | 178  | 33.9 | 9    | 22.0 | 29       | 59.2 | 91    | 19.2 | 307   | 26.2 |
| 1                  | 0           | 0.0   | 103  | 19.6 | 2    | 4.9  | 18       | 36.7 | 22    | 4.6  | 145   | 12.4 |
| 0                  | 0           | 0.0   | 66   | 12.6 | 1    | 2.4  | 0        | 0.0  | 21    | 4.4  | 88    | 7.5  |

- All supermarkets received a healthy food index of 4; almost every supermarket had all the healthy food items available at the time of survey (tables 3 and 4).
- Delis, other convenience and/or grocery stores, and farm stores carried some fruits, vegetables, whole wheat breads, and low fat milk. For example, only 14.5% of the delis received an index of 4 with the majority (33.9%) receiving an index of 2. Bananas were sold in 301 (57.3%) of the delis while apples were sold in 251 (47.8%) of the delis. For vegetables, tomatoes were sold in 151 (28.8%) of the delis while lettuce was sold in 68 (13.0%) of the delis. In addition, whole wheat bread was sold in 220 (41.9%) delis, and low fat milk was sold in 339 (64.6%) delis.
- Of the 41 farm markets, 51.2% of them received an index of 4. Most of them carried at least one item of fruits or vegetables. However, only 21 (51.2%) stores carried whole wheat bread and 29 (70.7%) carried low fat milk.

- Nearly all pharmacies carried some type of low fat milk. More than half carried whole wheat bread but less than 5% had fruits or vegetables. Overall, only 4% of pharmacies received an index of 4 with the majority (60%) receiving an index of 2.
- Among other stores (i.e. convenience and/or grocery stores), 208 (43.8%) received a healthy food index of 4. Bananas were available in almost 75% of such stores, apples and oranges were available in approximately half of these stores, and grapes and pears were available in about 30% of these stores. As for vegetables, 73.5% of these stores had tomatoes, 61.5% had lettuce, 56.4% had sweet peppers, 41.1% had carrots, and 28% had broccoli. Whole wheat bread was available in 64.2% of these stores and low fat milk was available in 86.1% of such stores.

**Table 4. Number and Percent of Vendors by Availability of Food Items in Store at the Time of Survey, Westchester County, 2010**

|                   | Supermarket |       | Deli |      | Farm |      | Pharmacy |      | Other |      | Total |      |
|-------------------|-------------|-------|------|------|------|------|----------|------|-------|------|-------|------|
|                   | #           | %     | #    | %    | #    | %    | #        | %    | #     | %    | #     | %    |
| Total             | 81          | ..    | 525  | ..   | 41   | ..   | 49       | ..   | 475   | ..   | 1171  | ..   |
| Fruits            |             |       |      |      |      |      |          |      |       |      |       |      |
| Bananas           | 79          | 97.5  | 301  | 57.3 | 36   | 87.8 | 2        | 4.1  | 355   | 74.7 | 773   | 66.0 |
| Apples            | 81          | 100.0 | 251  | 47.8 | 40   | 97.6 | 2        | 4.1  | 280   | 58.9 | 654   | 55.8 |
| Oranges           | 81          | 100.0 | 187  | 35.6 | 38   | 92.7 | 2        | 4.1  | 250   | 52.6 | 558   | 47.7 |
| Grapes            | 81          | 100.0 | 51   | 9.7  | 38   | 92.7 | 2        | 4.1  | 143   | 30.1 | 315   | 26.9 |
| Pears             | 81          | 100.0 | 53   | 10.1 | 33   | 80.5 | 2        | 4.1  | 138   | 29.1 | 307   | 26.2 |
| Vegetables        |             |       |      |      |      |      |          |      |       |      |       |      |
| Tomato            | 81          | 100.0 | 151  | 28.8 | 38   | 92.7 | 2        | 4.1  | 349   | 73.5 | 621   | 53.0 |
| Lettuce           | 81          | 100.0 | 68   | 13.0 | 38   | 92.7 | 2        | 4.1  | 292   | 61.5 | 481   | 41.1 |
| Sweet Pepper      | 81          | 100.0 | 77   | 14.7 | 38   | 92.7 | 2        | 4.1  | 268   | 56.4 | 466   | 39.8 |
| Carrots           | 81          | 100.0 | 65   | 12.4 | 35   | 85.4 | 2        | 4.1  | 195   | 41.1 | 378   | 32.3 |
| Broccoli          | 79          | 97.5  | 28   | 5.3  | 37   | 90.2 | 2        | 4.1  | 133   | 28.0 | 279   | 23.8 |
| Whole wheat bread |             |       |      |      |      |      |          |      |       |      |       |      |
| Any kind          | 81          | 100.0 | 220  | 41.9 | 21   | 51.2 | 32       | 65.3 | 305   | 64.2 | 659   | 56.3 |
| Low fat milk      |             |       |      |      |      |      |          |      |       |      |       |      |
| Any kind          | 81          | 100.0 | 339  | 64.6 | 29   | 70.7 | 48       | 98.0 | 409   | 86.1 | 906   | 77.4 |

- Stores receiving a healthy food index of 4 were not evenly distributed in the county. Certain municipalities had a higher percent of food vendors with a healthy food index of 4 compared to the percent for the county as a whole (table 5).

Northwest: Ossining (V),  
Peekskill  
Northeast: Bedford,  
Yorktown  
West Central: Tarrytown  
East Central: Mamaroneck  
(TOV),  
Mamaroneck (V),  
Port Chester,  
Rye Brook  
Southeast: Eastchester,  
Mt. Vernon,  
New Rochelle,  
Pelham Manor

- A few municipalities did not have a store in which residents could purchase food with all 4 healthy food categories available within the same store.

Northwest: Buchanan,  
Ossining (TOV),  
Sleepy Hollow  
Northeast: North Salem  
West Central: Elmsford  
East Central: Larchmont

**Table 5. Number Food Stores with  
the Healthy Food Index=4,  
Westchester County, 2010**

| Health Planning Region and Municipality | Number     | as % of total |
|---|------------|---------------|
| <b>Westchester County</b>               | <b>388</b> | <b>33.1</b>   |
| <b>Northwest</b>                        | <b>50</b>  | <b>27.5</b>   |
| Briarcliff Manor (V)                    | 2          | 25.0          |
| Buchanan (V)                            | 0          | 0.0           |
| Cortlandt (TOV)                         | 9          | 23.7          |
| Croton-on-Hudson (V)                    | 1          | 11.1          |
| Mount Pleasant (TOV)                    | 4          | 19.0          |
| Ossining (TOV)                          | 0          | 0.0           |
| Ossining (V)                            | 16         | 55.2          |
| Peekskill (C)                           | 17         | 36.2          |
| Pleasantville (V)                       | 1          | 10.0          |
| Sleepy Hollow (V)                       | 0          | 0.0           |
| <b>Northeast</b>                        | <b>46</b>  | <b>35.9</b>   |
| Bedford (T)                             | 13         | 52.0          |
| Lewisboro (T)                           | 3          | 27.3          |
| Mount Kisco (T/V)                       | 3          | 15.8          |
| New Castle (T)                          | 3          | 27.3          |
| North Castle (T)                        | 3          | 25.0          |
| North Salem (T)                         | 0          | 0.0           |
| Pound Ridge (T)                         | 1          | 33.3          |
| Somers (T)                              | 1          | 10.0          |
| Yorktown (T)                            | 19         | 63.3          |
| <b>West Central</b>                     | <b>25</b>  | <b>12.6</b>   |
| Ardsley (V)                             | 1          | 16.7          |
| Dobbs Ferry (V)                         | 1          | 11.1          |
| Elmsford (V)                            | 0          | 0.0           |
| Greenburgh (TOV)                        | 5          | 9.4           |
| Hastings-on-Hudson (V)                  | 1          | 20.0          |
| Irvington (V)                           | 1          | 16.7          |
| Scarsdale (T/V)                         | 2          | 28.6          |
| Tarrytown (V)                           | 5          | 41.7          |
| White Plains (C)                        | 9          | 10.3          |
| <b>East Central</b>                     | <b>66</b>  | <b>42.6</b>   |
| Harrison (T/V)                          | 1          | 4.5           |
| Larchmont (V)                           | 0          | 0.0           |
| Mamaroneck (TOV)                        | 4          | 80.0          |
| Mamaroneck (V)                          | 26         | 60.5          |
| Port Chester (V)                        | 28         | 50.0          |
| Rye (C)                                 | 2          | 28.6          |
| Rye Brook (V)                           | 5          | 45.5          |
| <b>Southwest</b>                        | <b>69</b>  | <b>28.8</b>   |
| Yonkers (C)                             | 69         | 28.8          |
| <b>Southeast</b>                        | <b>132</b> | <b>49.3</b>   |
| Bronxville (V)                          | 2          | 33.3          |
| Eastchester (TOV)                       | 18         | 64.3          |
| Mount Vernon (C)                        | 61         | 61.0          |
| New Rochelle (C)                        | 46         | 40.4          |
| Pelham (V)                              | 1          | 11.1          |
| Pelham Manor (V)                        | 2          | 66.7          |
| Tuckahoe (V)                            | 2          | 25.0          |

## HEALTHY FOOD AFFORDABILITY

- The average price of each food item varied substantially across different types of stores in the county (table 6).

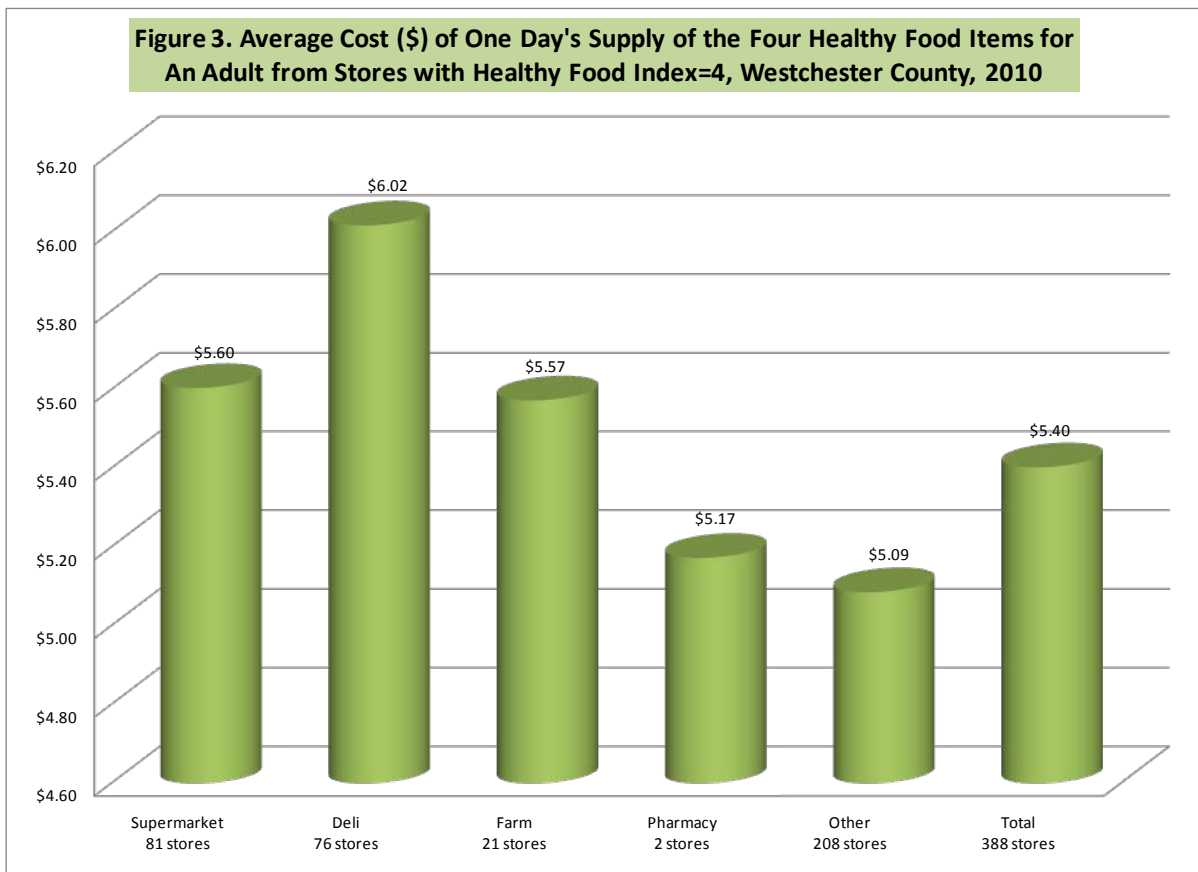
**Table 6. Average Price of Food Items in Store  
at the Time of Survey, Westchester County, 2010**

|                                   | Super-<br>market | Deli | Farm | Pharmacy | Other | Total |
|-----------------------------------|------------------|------|------|----------|-------|-------|
| Fruits (\$ per pound)             |                  |      |      |          |       |       |
| Bananas                           | 0.78             | 1.12 | 0.93 | 0.69     | 0.81  | 0.93  |
| Apples                            | 1.63             | 1.46 | 1.32 | 1.79     | 1.20  | 1.36  |
| Oranges                           | 1.56             | 1.34 | 1.26 | 0.99     | 1.13  | 1.27  |
| Grapes                            | 2.72             | 3.95 | 2.97 | 0.99     | 2.82  | 2.99  |
| Pears                             | 1.59             | 1.32 | 1.65 | 1.49     | 1.39  | 1.46  |
| Vegetables (\$ per pound)         |                  |      |      |          |       |       |
| Tomato                            | 2.68             | 2.14 | 1.82 | 2.49     | 1.71  | 1.95  |
| Lettuce                           | 2.37             | 1.59 | 1.80 | 1.79     | 1.70  | 1.81  |
| Sweet Pepper                      | 2.34             | 1.69 | 1.78 | 3.49     | 1.88  | 1.93  |
| Carrots                           | 1.34             | 0.92 | 1.05 | 1.99     | 1.11  | 1.12  |
| Broccoli                          | 1.94             | 2.09 | 1.84 | 1.79     | 1.81  | 1.88  |
| Whole wheat bread (\$ per 24 oz)  |                  |      |      |          |       |       |
| Any kind                          | 3.54             | 3.99 | 4.86 | 4.03     | 3.49  | 3.73  |
| Low fat milk (\$ per half gallon) |                  |      |      |          |       |       |
| Any kind                          | 2.00             | 3.05 | 2.57 | 1.83     | 2.80  | 2.76  |

- On average, bananas were the least expensive fruit; carrots were the least expensive vegetable.
- Excluding pharmacies, that only had two stores that carried fruits and vegetables, supermarkets were the least expensive stores to purchase bananas, grapes, and low fat milk. However, supermarkets were the most expensive stores to purchase apples, oranges, and all the vegetables except broccoli.
- The convenience/grocery stores were the least expensive stores to purchase apples, oranges, tomatoes, broccoli, and whole wheat bread.



- Delis were the least expensive stores to buy pears, lettuce, sweet peppers, and carrots, but the most expensive stores to purchase bananas, grapes, broccoli, and low fat milk.
- The most expensive stores to purchase pears and whole wheat bread were farm's markets.
- Among vendors with the healthy food index = 4, the average cost of purchasing one day's serving for an adult for the food groups examined in this project was \$5.40. It was the cheapest to buy a complete health index in convenience/grocery stores, and most expensive to buy the health index in delis (figure 3).



- The following municipalities had the least expensive stores to purchase one day's serving of the four healthy food items for an adult, all with the average cost of less than \$5.00 (table 7).

Northwest: Ossining (V).  
 East Central: Port Chester  
 Southwest: Yonkers  
 Southeast: Mt. Vernon,  
 New Rochelle,  
 Pelham Manor

- The following municipalities had the most expensive stores to purchase one day's serving of the four healthy food items for an adult, all with the average cost of more than \$6.00.

Northwest: Pleasantville  
 East Central: Bedford,  
 New Castle  
 West Central: Ardsley,  
 Greenburgh,  
 Hastings-on-Hudson,  
 Irvington,  
 Scarsdale,  
 Tarrytown,  
 White Plains  
 East Central: Harrison,  
 Mamaroneck (TOV)  
 Southeast: Bronxville,  
 Eastchester

**Table 7. Average Cost of One Day's Supply of the Four Healthy Food Items for An Adult from Stores with Healthy Food Index = 4, Westchester County, 2010**

| Health Planning Region and Municipality | Number of stores | Average price (\$) |
|---|------------------|--------------------|
| <b>Westchester County</b>               | <b>388</b>       | <b>5.40</b>        |
| <b>Northwest</b>                        | <b>50</b>        | <b>5.29</b>        |
| Briarcliff Manor (V)                    | 2                | 5.84               |
| Buchanan (V)                            | 0                | ..                 |
| Cortlandt (TOV)                         | 9                | 5.71               |
| Croton-on-Hudson (V)                    | 1                | 5.77               |
| Mount Pleasant (TOV)                    | 4                | 5.17               |
| Ossining (TOV)                          | 0                | ..                 |
| Ossining (V)                            | 16               | 4.81               |
| Peekskill (C)                           | 17               | 5.38               |
| Pleasantville (V)                       | 1                | 6.30               |
| Sleepy Hollow (V)                       | 0                | ..                 |
| <b>Northeast</b>                        | <b>46</b>        | <b>6.10</b>        |
| Bedford (T)                             | 13               | 7.19               |
| Lewisboro (T)                           | 3                | 5.90               |
| Mount Kisco (T/V)                       | 3                | 5.89               |
| New Castle (T)                          | 3                | 7.32               |
| North Castle (T)                        | 3                | 5.54               |
| North Salem (T)                         | 0                | ..                 |
| Pound Ridge (T)                         | 1                | 5.83               |
| Somers (T)                              | 1                | 5.16               |
| Yorktown (T)                            | 19               | 5.38               |
| <b>West Central</b>                     | <b>25</b>        | <b>7.28</b>        |
| Ardsley (V)                             | 1                | 6.17               |
| Dobbs Ferry (V)                         | 1                | 5.32               |
| Elmsford (V)                            | 0                | ..                 |
| Greenburgh (TOV)                        | 5                | 8.21               |
| Hastings-on-Hudson (V)                  | 1                | 8.64               |
| Irvington (V)                           | 1                | 10.69              |
| Scarsdale (T/V)                         | 2                | 8.45               |
| Tarrytown (V)                           | 5                | 6.18               |
| White Plains (C)                        | 9                | 6.92               |
| <b>East Central</b>                     | <b>66</b>        | <b>5.06</b>        |
| Harrison (T/V)                          | 1                | 6.23               |
| Larchmont (V)                           | 0                | ..                 |
| Mamaroneck (TOV)                        | 4                | 6.30               |
| Mamaroneck (V)                          | 26               | 5.21               |
| Port Chester (V)                        | 28               | 4.52               |
| Rye (C)                                 | 2                | 5.69               |
| Rye Brook (V)                           | 5                | 5.86               |
| <b>Southwest</b>                        | <b>69</b>        | <b>4.94</b>        |
| Yonkers (C)                             | 69               | 4.94               |
| <b>Southeast</b>                        | <b>132</b>       | <b>5.26</b>        |
| Bronxville (V)                          | 2                | 6.48               |
| Eastchester (TOV)                       | 18               | 7.70               |
| Mount Vernon (C)                        | 61               | 4.92               |
| New Rochelle (C)                        | 46               | 4.71               |
| Pelham (V)                              | 1                | 5.70               |
| Pelham Manor (V)                        | 2                | 4.44               |
| Tuckahoe (V)                            | 2                | 5.98               |

## HEALTHY FOOD AVAILABILITY AND AFFORDABILITY IN HIGH POVERTY AREAS

- Eight municipalities have a poverty rate that is much higher than the county average.
- At the time of the survey, all of these municipalities had a higher store density per square mile than the county average, and all of these municipalities, except Yonkers and Ossining, had a higher store density per 1,000 population than the county average (table 8).

**Table 8. Healthy Food Availability and Affordability in High Poverty Areas**

|                    | Poverty rate       |                | Number of food stores |            |           |           |            |             | Number of stores |                      | Stores with Healthy Food Index=4 |                    |                |
|--------------------|--------------------|----------------|-----------------------|------------|-----------|-----------|------------|-------------|------------------|----------------------|----------------------------------|--------------------|----------------|
|                    | 1999 (2000 Census) | 2005-07 (ACS)* | Super-market          | Deli       | Farm      | Phar-macy | Other      | Total       | per sq miles     | per 1,000 population | Number                           | As % of all stores | Average Cost** |
| Yonkers            | 15.5               | 13.1           | 10                    | 28         | 0         | 10        | 192        | 240         | 13.0             | 1.2                  | 69                               | 28.8               | 4.94           |
| Mt. Vernon         | 14.2               | 11.3           | 3                     | 9          | 0         | 2         | 86         | 100         | 22.7             | 1.5                  | 61                               | 61.0               | 4.92           |
| Peekskill          | 13.7               | 14.6           | 4                     | 22         | 0         | 2         | 19         | 47          | 10.2             | 2.1                  | 17                               | 36.2               | 5.38           |
| Port Chester       | 13.0               | ..             | 3                     | 34         | 4         | 0         | 15         | 56          | 23.3             | 2.0                  | 28                               | 50.0               | 4.52           |
| Ossining (V)       | 10.6               | ..             | 1                     | 17         | 0         | 0         | 11         | 29          | 9.1              | 1.2                  | 16                               | 55.2               | 4.81           |
| Mt.Kisco           | 10.5               | ..             | 0                     | 14         | 0         | 2         | 3          | 19          | 6.1              | 1.9                  | 3                                | 15.8               | 5.89           |
| New Rochelle       | 10.5               | 9.5            | 7                     | 52         | 5         | 3         | 47         | 114         | 11.0             | 1.6                  | 46                               | 40.4               | 4.71           |
| White Plains       | 9.8                | 9.5            | 1                     | 55         | 2         | 5         | 24         | 87          | 8.8              | 1.6                  | 9                                | 10.3               | 6.92           |
| <b>Westchester</b> | <b>8.8</b>         | <b>7.4</b>     | <b>81</b>             | <b>525</b> | <b>41</b> | <b>49</b> | <b>475</b> | <b>1171</b> | <b>2.6</b>       | <b>1.3</b>           | <b>388</b>                       | <b>33.1</b>        | <b>5.40</b>    |

\* American Community Surveys, conducted by the Census Bureau.

\*\*Average cost of one day's supply of the four healthy food items for an adult from stores with healthy food index=4.

- All of these municipalities had multiple food vendors with the healthy food index = 4.
- The average cost of purchasing a day's serving of the healthy food from the four categories for an adult in these municipalities was cheaper than the county average in all except Mt. Kisco and White Plains.

## CONCLUSIONS

- The 2010 Food Vendor Survey revealed that healthy food was generally available throughout the county, including in lower income areas.
- In general, the store locations are distributed according to population density.
- In addition to supermarkets, other types of food vendors exist in municipalities that provide increased opportunities for making healthy food more widely available and for some items at lower cost.

## LIMITATIONS

- This study was based on multiple lists from a variety of sources published before 2010. Therefore, it does not capture new food vendors established after the list was compiled, and it may also include establishments which are no longer in business.
- Although the availability and affordability of healthy food was analyzed for each municipality, it should be noted that residents may shop in neighboring municipalities which could be closer or within a short distance.
- Since the survey was predominately conducted during winter, the price of fruits and vegetables might be higher compared to other seasons.

## TABLES

**Table 1. Number of Food Stores by Type**

| Municipality        | Type of store |            |           |           |            | Total       |
|---------------------|---------------|------------|-----------|-----------|------------|-------------|
|                     | Supermarket   | Deli       | Farm      | Pharmacy  | Other      |             |
| <b>Northwest</b>    | <b>13</b>     | <b>110</b> | <b>3</b>  | <b>7</b>  | <b>49</b>  | <b>182</b>  |
| Briarcliff Manor    | 2             | 2          | 0         | 1         | 3          | 8           |
| Buchanan            | 0             | 3          | 0         | 0         | 0          | 3           |
| Cortlandt           | 2             | 24         | 3         | 2         | 7          | 38          |
| Croton on Hudson    | 1             | 7          | 0         | 1         | 0          | 9           |
| Mount Pleasant      | 2             | 16         | 0         | 1         | 2          | 21          |
| Ossining Town       | 0             | 1          | 0         | 0         | 0          | 1           |
| Ossining Village    | 1             | 17         | 0         | 0         | 11         | 29          |
| Peekskill           | 4             | 22         | 0         | 2         | 19         | 47          |
| Pleasantville       | 1             | 8          | 0         | 0         | 1          | 10          |
| Sleepy Hollow       | 0             | 10         | 0         | 0         | 6          | 16          |
| <b>Northeast</b>    | <b>19</b>     | <b>81</b>  | <b>9</b>  | <b>3</b>  | <b>16</b>  | <b>128</b>  |
| Bedford             | 5             | 12         | 2         | 0         | 6          | 25          |
| Lewisboro           | 2             | 7          | 1         | 0         | 1          | 11          |
| Mount Kisco         | 0             | 14         | 0         | 2         | 3          | 19          |
| New Castle          | 3             | 8          | 0         | 0         | 0          | 11          |
| North Castle        | 2             | 9          | 1         | 0         | 0          | 12          |
| North Salem         | 0             | 6          | 1         | 0         | 0          | 7           |
| Pound Ridge         | 0             | 2          | 0         | 0         | 1          | 3           |
| Somers              | 1             | 9          | 0         | 0         | 0          | 10          |
| Yorktown            | 6             | 14         | 4         | 1         | 5          | 30          |
| <b>West Central</b> | <b>13</b>     | <b>114</b> | <b>8</b>  | <b>13</b> | <b>50</b>  | <b>198</b>  |
| Ardsley             | 1             | 2          | 0         | 1         | 2          | 6           |
| Dobbs Ferry         | 1             | 6          | 0         | 0         | 2          | 9           |
| Elmsford            | 0             | 10         | 0         | 1         | 2          | 13          |
| Greenburgh          | 5             | 24         | 4         | 4         | 16         | 53          |
| Hastings-on-Hudson  | 1             | 4          | 0         | 0         | 0          | 5           |
| Irvington           | 0             | 5          | 0         | 0         | 1          | 6           |
| Scarsdale           | 2             | 3          | 2         | 0         | 0          | 7           |
| Tarrytown           | 2             | 5          | 0         | 2         | 3          | 12          |
| White Plains        | 1             | 55         | 2         | 5         | 24         | 87          |
| <b>East Central</b> | <b>9</b>      | <b>100</b> | <b>10</b> | <b>7</b>  | <b>29</b>  | <b>155</b>  |
| Harrison            | 1             | 20         | 1         | 0         | 0          | 22          |
| Larchmont           | 0             | 10         | 1         | 0         | 0          | 11          |
| Mamaroneck Town     | 0             | 1          | 0         | 2         | 2          | 5           |
| Mamaroneck Village  | 3             | 22         | 4         | 2         | 12         | 43          |
| Port Chester        | 3             | 34         | 4         | 0         | 15         | 56          |
| Rye Brook           | 2             | 3          | 0         | 2         | 0          | 7           |
| Rye City            | 0             | 10         | 0         | 1         | 0          | 11          |
| <b>Southwest</b>    | <b>10</b>     | <b>28</b>  | <b>0</b>  | <b>10</b> | <b>192</b> | <b>240</b>  |
| Yonkers             | 10            | 28         | 0         | 10        | 192        | 240         |
| <b>Southeast</b>    | <b>17</b>     | <b>92</b>  | <b>11</b> | <b>9</b>  | <b>139</b> | <b>268</b>  |
| Bronxville          | 1             | 3          | 1         | 1         | 0          | 6           |
| Eastchester         | 4             | 15         | 3         | 3         | 3          | 28          |
| Mount Vernon        | 3             | 9          | 0         | 2         | 86         | 100         |
| New Rochelle        | 7             | 52         | 5         | 3         | 47         | 114         |
| Pelham              | 1             | 6          | 2         | 0         | 0          | 9           |
| Pelham Manor        | 1             | 1          | 0         | 0         | 1          | 3           |
| Tuckahoe            | 0             | 6          | 0         | 0         | 2          | 8           |
| <b>Total</b>        | <b>81</b>     | <b>525</b> | <b>41</b> | <b>49</b> | <b>475</b> | <b>1171</b> |

**Table 2. Number of Food Stores by Hours of Operation Per Day During Weekdays**

| Municipality        | Hours of Operation per day during weekdays |               |                |                  | Total       |
|---------------------|--|---------------|----------------|------------------|-------------|
|                     | Less than 8 hours                          | 8 to 11 hours | 12 to 15 hours | 16 hours or more |             |
| <b>Northwest</b>    | <b>0</b>                                   | <b>12</b>     | <b>121</b>     | <b>49</b>        | <b>182</b>  |
| Briarcliff Manor    | 0  | 3             | 2              | 3                | 8           |
| Buchanan            | 0  | 0             | 3              | 0                | 3           |
| Cortlandt           | 0  | 3             | 35             | 0                | 38          |
| Croton on Hudson    | 0  | 0             | 9              | 0                | 9           |
| Mount Pleasant      | 0  | 5             | 8              | 8                | 21          |
| Ossining Town       | 0  | 1             | 0              | 0                | 1           |
| Ossining Village    | 0  | 0             | 23             | 6                | 29          |
| Peekskill           | 0  | 0             | 22             | 25               | 47          |
| Pleasantville       | 0  | 0             | 9              | 1                | 10          |
| Sleepy Hollow       | 0  | 0             | 10             | 6                | 16          |
| <b>Northeast</b>    | <b>4</b>                                   | <b>39</b>     | <b>52</b>      | <b>33</b>        | <b>128</b>  |
| Bedford             | 0  | 12            | 13             | 0                | 25          |
| Lewisboro           | 0  | 5             | 4              | 2                | 11          |
| Mount Kisco         | 0  | 3             | 1              | 15               | 19          |
| New Castle          | 4  | 0             | 3              | 4                | 11          |
| North Castle        | 0  | 1             | 9              | 2                | 12          |
| North Salem         | 0  | 1             | 0              | 6                | 7           |
| Pound Ridge         | 0  | 2             | 1              | 0                | 3           |
| Somers              | 0  | 9             | 0              | 1                | 10          |
| Yorktown            | 0  | 6             | 21             | 3                | 30          |
| <b>West Central</b> | <b>5</b>                                   | <b>69</b>     | <b>84</b>      | <b>40</b>        | <b>198</b>  |
| Ardsley             | 0  | 2             | 2              | 2                | 6           |
| Dobbs Ferry         | 0  | 8             | 0              | 1                | 9           |
| Elmsford            | 5  | 0             | 8              | 0                | 13          |
| Greenburgh          | 0  | 40            | 13             | 0                | 53          |
| Hastings-on-Hudson  | 0  | 0             | 0              | 5                | 5           |
| Irvington           | 0  | 0             | 6              | 0                | 6           |
| Scarsdale           | 0  | 0             | 7              | 0                | 7           |
| Tarrytown           | 0  | 5             | 5              | 2                | 12          |
| White Plains        | 0  | 14            | 43             | 30               | 87          |
| <b>East Central</b> | <b>15</b>                                  | <b>28</b>     | <b>75</b>      | <b>37</b>        | <b>155</b>  |
| Harrison            | 10   | 1             | 10             | 1                | 22          |
| Larchmont           | 0  | 5             | 6              | 0                | 11          |
| Mamaroneck Town     | 0  | 2             | 1              | 2                | 5           |
| Mamaroneck Village  | 0  | 15            | 13             | 15               | 43          |
| Port Chester        | 0  | 0             | 39             | 17               | 56          |
| Rye Brook           | 0  | 0             | 5              | 2                | 7           |
| Rye City            | 5  | 5             | 1              | 0                | 11          |
| <b>Southwest</b>    | <b>0</b>                                   | <b>8</b>      | <b>117</b>     | <b>115</b>       | <b>240</b>  |
| Yonkers             | 0  | 8             | 117            | 115              | 240         |
| <b>Southeast</b>    | <b>0</b>                                   | <b>38</b>     | <b>185</b>     | <b>45</b>        | <b>268</b>  |
| Bronxville          | 0  | 0             | 6              | 0                | 6           |
| Eastchester         | 0  | 8             | 13             | 7                | 28          |
| Mount Vernon        | 0  | 14            | 69             | 17               | 100         |
| New Rochelle        | 0  | 16            | 81             | 17               | 114         |
| Pelham              | 0  | 0             | 7              | 2                | 9           |
| Pelham Manor        | 0  | 0             | 3              | 0                | 3           |
| Tuckahoe            | 0  | 0             | 6              | 2                | 8           |
| <b>Total</b>        | <b>24</b>                                  | <b>194</b>    | <b>634</b>     | <b>319</b>       | <b>1171</b> |

**Table 3. Number of Food Stores by Hours of Operation on Saturday**

| Municipality        | Hours of Operation on Saturdays |             |               |                |                  | Total       |
|---------------------|---------------------------------|-------------|---------------|----------------|------------------|-------------|
|                     | Closed                          | Less than 8 | 8 to 11 hours | 12 to 15 hours | 16 hours or more |             |
| <b>Northwest</b>    | <b>0</b>                        | <b>1</b>    | <b>54</b>     | <b>92</b>      | <b>35</b>        | <b>182</b>  |
| Briarcliff Manor    | 0                               | 0           | 5             | 0              | 3                | 8           |
| Buchanan            | 0                               | 0           | 3             | 0              | 0                | 3           |
| Cortlandt           | 0                               | 0           | 21            | 17             | 0                | 38          |
| Croton on Hudson    | 0                               | 0           | 7             | 2              | 0                | 9           |
| Mount Pleasant      | 0                               | 0           | 10            | 11             | 0                | 21          |
| Ossining Town       | 0                               | 1           | 0             | 0              | 0                | 1           |
| Ossining Village    | 0                               | 0           | 0             | 23             | 6                | 29          |
| Peekskill           | 0                               | 0           | 0             | 28             | 19               | 47          |
| Pleasantville       | 0                               | 0           | 8             | 1              | 1                | 10          |
| Sleepy Hollow       | 0                               | 0           | 0             | 10             | 6                | 16          |
| <b>Northeast</b>    | <b>0</b>                        | <b>0</b>    | <b>58</b>     | <b>45</b>      | <b>25</b>        | <b>128</b>  |
| Bedford             | 0                               | 0           | 18            | 7              | 0                | 25          |
| Lewisboro           | 0                               | 0           | 5             | 4              | 2                | 11          |
| Mount Kisco         | 0                               | 0           | 3             | 2              | 14               | 19          |
| New Castle          | 0                               | 0           | 4             | 3              | 4                | 11          |
| North Castle        | 0                               | 0           | 10            | 1              | 1                | 12          |
| North Salem         | 0                               | 0           | 1             | 6              | 0                | 7           |
| Pound Ridge         | 0                               | 0           | 2             | 1              | 0                | 3           |
| Somers              | 0                               | 0           | 9             | 0              | 1                | 10          |
| Yorktown            | 0                               | 0           | 6             | 21             | 3                | 30          |
| <b>West Central</b> | <b>6</b>                        | <b>11</b>   | <b>92</b>     | <b>51</b>      | <b>38</b>        | <b>198</b>  |
| Ardsey              | 0                               | 0           | 2             | 2              | 2                | 6           |
| Dobbs Ferry         | 0                               | 0           | 8             | 0              | 1                | 9           |
| Elmsford            | 5                               | 0           | 5             | 3              | 0                | 13          |
| Greenburgh          | 1                               | 11          | 28            | 13             | 0                | 53          |
| Hastings-on-Hudson  | 0                               | 0           | 0             | 0              | 5                | 5           |
| Irvington           | 0                               | 0           | 1             | 5              | 0                | 6           |
| Scarsdale           | 0                               | 0           | 2             | 5              | 0                | 7           |
| Tarrytown           | 0                               | 0           | 5             | 5              | 2                | 12          |
| White Plains        | 0                               | 0           | 41            | 18             | 28               | 87          |
| <b>East Central</b> | <b>15</b>                       | <b>0</b>    | <b>29</b>     | <b>74</b>      | <b>37</b>        | <b>155</b>  |
| Harrison            | 10                              | 0           | 1             | 10             | 1                | 22          |
| Larchmont           | 0                               | 0           | 5             | 6              | 0                | 11          |
| Mamaroneck Town     | 0                               | 0           | 3             | 0              | 2                | 5           |
| Mamaroneck Village  | 0                               | 0           | 15            | 13             | 15               | 43          |
| Port Chester        | 0                               | 0           | 0             | 39             | 17               | 56          |
| Rye Brook           | 0                               | 0           | 0             | 5              | 2                | 7           |
| Rye City            | 5                               | 0           | 5             | 1              | 0                | 11          |
| <b>Southwest</b>    | <b>0</b>                        | <b>0</b>    | <b>8</b>      | <b>133</b>     | <b>99</b>        | <b>240</b>  |
| Yonkers             | 0                               | 0           | 8             | 133            | 99               | 240         |
| <b>Southeast</b>    | <b>0</b>                        | <b>0</b>    | <b>61</b>     | <b>155</b>     | <b>52</b>        | <b>268</b>  |
| Bronxville          | 0                               | 0           | 3             | 3              | 0                | 6           |
| Eastchester         | 0                               | 0           | 15            | 6              | 7                | 28          |
| Mount Vernon        | 0                               | 0           | 14            | 69             | 17               | 100         |
| New Rochelle        | 0                               | 0           | 16            | 74             | 24               | 114         |
| Pelham              | 0                               | 0           | 6             | 1              | 2                | 9           |
| Pelham Manor        | 0                               | 0           | 1             | 2              | 0                | 3           |
| Tuckahoe            | 0                               | 0           | 6             | 0              | 2                | 8           |
| <b>Total</b>        | <b>21</b>                       | <b>12</b>   | <b>302</b>    | <b>550</b>     | <b>286</b>       | <b>1171</b> |



**Table 4. Number of Food Stores by Hours of Operation on Sunday**

| Municipality        | Hours of Operation on Sundays |             |               |                |                  | Total       |
|---------------------|-------------------------------|-------------|---------------|----------------|------------------|-------------|
|                     | Closed                        | Less than 8 | 8 to 11 hours | 12 to 15 hours | 16 hours or more |             |
| <b>Northwest</b>    | <b>29</b>                     | <b>17</b>   | <b>34</b>     | <b>68</b>      | <b>34</b>        | <b>182</b>  |
| Briarcliff Manor    | 0                             | 2           | 0             | 2              | 4                | 8           |
| Buchanan            | 3                             | 0           | 0             | 0              | 0                | 3           |
| Cortlandt           | 0                             | 10          | 21            | 7              | 0                | 38          |
| Croton on Hudson    | 7                             | 0           | 0             | 2              | 0                | 9           |
| Mount Pleasant      | 0                             | 5           | 5             | 11             | 0                | 21          |
| Ossining Town       | 1                             | 0           | 0             | 0              | 0                | 1           |
| Ossining Village    | 8                             | 0           | 0             | 15             | 6                | 29          |
| Peekskill           | 0                             | 0           | 0             | 30             | 17               | 47          |
| Pleasantville       | 0                             | 0           | 8             | 1              | 1                | 10          |
| Sleepy Hollow       | 10                            | 0           | 0             | 0              | 6                | 16          |
| <b>Northeast</b>    | <b>18</b>                     | <b>28</b>   | <b>31</b>     | <b>28</b>      | <b>23</b>        | <b>128</b>  |
| Bedford             | 0                             | 18          | 2             | 5              | 0                | 25          |
| Lewisboro           | 0                             | 4           | 5             | 2              | 0                | 11          |
| Mount Kisco         | 0                             | 0           | 3             | 2              | 14               | 19          |
| New Castle          | 0                             | 4           | 0             | 3              | 4                | 11          |
| North Castle        | 9                             | 0           | 1             | 1              | 1                | 12          |
| North Salem         | 0                             | 0           | 1             | 6              | 0                | 7           |
| Pound Ridge         | 0                             | 2           | 0             | 1              | 0                | 3           |
| Somers              | 9                             | 0           | 0             | 0              | 1                | 10          |
| Yorktown            | 0                             | 0           | 19            | 8              | 3                | 30          |
| <b>West Central</b> | <b>24</b>                     | <b>25</b>   | <b>76</b>     | <b>37</b>      | <b>36</b>        | <b>198</b>  |
| Ardsley             | 0                             | 2           | 1             | 1              | 2                | 6           |
| Dobbs Ferry         | 2                             | 6           | 0             | 1              | 0                | 9           |
| Elmsford            | 10                            | 0           | 2             | 1              | 0                | 13          |
| Greenburgh          | 7                             | 17          | 16            | 13             | 0                | 53          |
| Hastings-on-Hudson  | 0                             | 0           | 0             | 1              | 4                | 5           |
| Irvington           | 5                             | 0           | 1             | 0              | 0                | 6           |
| Scarsdale           | 0                             | 0           | 5             | 2              | 0                | 7           |
| Tarrytown           | 0                             | 0           | 8             | 2              | 2                | 12          |
| White Plains        | 0                             | 0           | 43            | 16             | 28               | 87          |
| <b>East Central</b> | <b>44</b>                     | <b>0</b>    | <b>34</b>     | <b>48</b>      | <b>29</b>        | <b>155</b>  |
| Harrison            | 10                            | 0           | 11            | 1              | 0                | 22          |
| Larchmont           | 5                             | 0           | 6             | 0              | 0                | 11          |
| Mamaroneck Town     | 1                             | 0           | 2             | 2              | 0                | 5           |
| Mamaroneck Village  | 11                            | 0           | 15            | 5              | 12               | 43          |
| Port Chester        | 7                             | 0           | 0             | 32             | 17               | 56          |
| Rye Brook           | 0                             | 0           | 0             | 7              | 0                | 7           |
| Rye City            | 10                            | 0           | 0             | 1              | 0                | 11          |
| <b>Southwest</b>    | <b>0</b>                      | <b>0</b>    | <b>43</b>     | <b>123</b>     | <b>74</b>        | <b>240</b>  |
| Yonkers             | 0                             | 0           | 43            | 123            | 74               | 240         |
| <b>Southeast</b>    | <b>24</b>                     | <b>24</b>   | <b>81</b>     | <b>126</b>     | <b>13</b>        | <b>268</b>  |
| Bronxville          | 3                             | 0           | 1             | 2              | 0                | 6           |
| Eastchester         | 0                             | 15          | 3             | 7              | 3                | 28          |
| Mount Vernon        | 14                            | 0           | 31            | 52             | 3                | 100         |
| New Rochelle        | 0                             | 9           | 38            | 64             | 3                | 114         |
| Pelham              | 6                             | 0           | 1             | 0              | 2                | 9           |
| Pelham Manor        | 1                             | 0           | 1             | 1              | 0                | 3           |
| Tuckahoe            | 0                             | 0           | 6             | 0              | 2                | 8           |
| <b>Total</b>        | <b>139</b>                    | <b>94</b>   | <b>299</b>    | <b>430</b>     | <b>209</b>       | <b>1171</b> |

**Table 5. Number of Food Stores by Availability of Apples**

| Municipality        | Supermarket |              | Deli       |             | Farm      |              | Pharmacy |             | Other      |              | Total      |             |
|---------------------|-------------|--------------|------------|-------------|-----------|--------------|----------|-------------|------------|--------------|------------|-------------|
|                     | Yes         | %            | Yes        | %           | Yes       | %            | Yes      | %           | Yes        | %            | Yes        | %           |
| <b>Northwest</b>    | <b>13</b>   | <b>100.0</b> | <b>27</b>  | <b>24.5</b> | <b>3</b>  | <b>100.0</b> | <b>0</b> | <b>0.0</b>  | <b>30</b>  | <b>61.2</b>  | <b>73</b>  | <b>40.1</b> |
| Briarcliff Manor    | 2           | 100.0        | 2          | 100.0       | 0         | 0.0          | 0        | 0.0         | 3          | 100.0        | 7          | 87.5        |
| Buchanan            | 0           | 0.0          | 0          | 0.0         | 0         | 0.0          | 0        | 0.0         | 0          | 0.0          | 0          | 0.0         |
| Cortlandt           | 2           | 100.0        | 16         | 66.7        | 3         | 100.0        | 0        | 0.0         | 0          | 0.0          | 21         | 55.3        |
| Croton on Hudson    | 1           | 100.0        | 0          | 0.0         | 0         | 0.0          | 0        | 0.0         | 0          | 0.0          | 1          | 11.1        |
| Mount Pleasant      | 2           | 100.0        | 0          | 0.0         | 0         | 0.0          | 0        | 0.0         | 2          | 100.0        | 4          | 19.0        |
| Ossining Town       | 0           | 0.0          | 0          | 0.0         | 0         | 0.0          | 0        | 0.0         | 0          | 0.0          | 0          | 0.0         |
| Ossining Village    | 1           | 100.0        | 9          | 52.9        | 0         | 0.0          | 0        | 0.0         | 6          | 54.5         | 16         | 55.2        |
| Peekskill           | 4           | 100.0        | 0          | 0.0         | 0         | 0.0          | 0        | 0.0         | 13         | 68.4         | 17         | 36.2        |
| Pleasantville       | 1           | 100.0        | 0          | 0.0         | 0         | 0.0          | 0        | 0.0         | 0          | 0.0          | 1          | 10.0        |
| Sleepy Hollow       | 0           | 0.0          | 0          | 0.0         | 0         | 0.0          | 0        | 0.0         | 6          | 100.0        | 6          | 37.5        |
| <b>Northeast</b>    | <b>17</b>   | <b>100.0</b> | <b>59</b>  | <b>72.8</b> | <b>8</b>  | <b>88.9</b>  | <b>0</b> | <b>0.0</b>  | <b>19</b>  | <b>100.0</b> | <b>103</b> | <b>79.8</b> |
| Bedford             | 5           | 100.0        | 12         | 100.0       | 2         | 100.0        | 0        | 0.0         | 6          | 100.0        | 25         | 100.0       |
| Lewisboro           | 0           | 0.0          | 7          | 100.0       | 1         | 100.0        | 0        | 0.0         | 1          | 100.0        | 9          | 100.0       |
| Mount Kisco         | 0           | 0.0          | 14         | 100.0       | 0         | 0.0          | 0        | 0.0         | 3          | 100.0        | 17         | 89.5        |
| New Castle          | 3           | 100.0        | 4          | 50.0        | 0         | 0.0          | 0        | 0.0         | 0          | 0.0          | 7          | 63.6        |
| North Castle        | 2           | 100.0        | 9          | 100.0       | 1         | 100.0        | 0        | 0.0         | 0          | 0.0          | 12         | 100.0       |
| North Salem         | 0           | 0.0          | 6          | 100.0       | 0         | 0.0          | 0        | 0.0         | 0          | 0.0          | 6          | 85.7        |
| Pound Ridge         | 0           | 0.0          | 0          | 0.0         | 0         | 0.0          | 0        | 0.0         | 1          | 100.0        | 1          | 33.3        |
| Somers              | 1           | 100.0        | 0          | 0.0         | 0         | 0.0          | 0        | 0.0         | 3          | 100.0        | 4          | 30.8        |
| Yorktown            | 6           | 100.0        | 7          | 50.0        | 4         | 100.0        | 0        | 0.0         | 5          | 100.0        | 22         | 73.3        |
| <b>West Central</b> | <b>13</b>   | <b>100.0</b> | <b>49</b>  | <b>43.0</b> | <b>8</b>  | <b>100.0</b> | <b>0</b> | <b>0.0</b>  | <b>45</b>  | <b>95.7</b>  | <b>115</b> | <b>59.0</b> |
| Ardsley             | 1           | 100.0        | 0          | 0.0         | 0         | 0.0          | 0        | 0.0         | 0          | 0.0          | 1          | 16.7        |
| Dobbs Ferry         | 1           | 100.0        | 0          | 0.0         | 0         | 0.0          | 0        | 0.0         | 2          | 100.0        | 3          | 33.3        |
| Elmsford            | 0           | 0.0          | 10         | 100.0       | 0         | 0.0          | 0        | 0.0         | 2          | 100.0        | 12         | 92.3        |
| Greenburgh          | 5           | 100.0        | 7          | 29.2        | 4         | 100.0        | 0        | 0.0         | 16         | 100.0        | 32         | 60.4        |
| Hastings-on-Hudson  | 1           | 100.0        | 0          | 0.0         | 0         | 0.0          | 0        | 0.0         | 0          | 0.0          | 1          | 20.0        |
| Irvington           | 0           | 0.0          | 0          | 0.0         | 0         | 0.0          | 0        | 0.0         | 1          | 100.0        | 1          | 16.7        |
| Scarsdale           | 2           | 100.0        | 0          | 0.0         | 2         | 100.0        | 0        | 0.0         | 0          | 0.0          | 4          | 57.1        |
| Tarrytown           | 2           | 100.0        | 5          | 100.0       | 0         | 0.0          | 0        | 0.0         | 0          | 0.0          | 7          | 77.8        |
| White Plains        | 1           | 100.0        | 27         | 49.1        | 2         | 100.0        | 0        | 0.0         | 24         | 100.0        | 54         | 62.1        |
| <b>East Central</b> | <b>11</b>   | <b>100.0</b> | <b>71</b>  | <b>71.0</b> | <b>10</b> | <b>100.0</b> | <b>2</b> | <b>28.6</b> | <b>29</b>  | <b>100.0</b> | <b>123</b> | <b>78.3</b> |
| Harrison            | 1           | 100.0        | 10         | 50.0        | 1         | 100.0        | 0        | 0.0         | 0          | 0.0          | 12         | 54.5        |
| Larchmont           | 2           | 100.0        | 5          | 50.0        | 1         | 100.0        | 0        | 0.0         | 0          | 0.0          | 8          | 61.5        |
| Mamaroneck Town     | 0           | 0.0          | 1          | 100.0       | 0         | 0.0          | 2        | 100.0       | 2          | 100.0        | 5          | 100.0       |
| Mamaroneck Village  | 3           | 100.0        | 11         | 50.0        | 4         | 100.0        | 0        | 0.0         | 12         | 100.0        | 30         | 69.8        |
| Port Chester        | 3           | 100.0        | 34         | 100.0       | 4         | 100.0        | 0        | 0.0         | 15         | 100.0        | 56         | 100.0       |
| Rye Brook           | 2           | 100.0        | 0          | 0.0         | 0         | 0.0          | 0        | 0.0         | 0          | 0.0          | 2          | 28.6        |
| Rye City            | 0           | 0.0          | 10         | 100.0       | 0         | 0.0          | 0        | 0.0         | 0          | 0.0          | 10         | 90.9        |
| <b>Southwest</b>    | <b>10</b>   | <b>100.0</b> | <b>18</b>  | <b>64.3</b> | <b>0</b>  | <b>0.0</b>   | <b>0</b> | <b>0.0</b>  | <b>95</b>  | <b>49.5</b>  | <b>123</b> | <b>51.3</b> |
| Yonkers             | 10          | 100.0        | 18         | 64.3        | 0         | 0.0          | 0        | 0.0         | 95         | 49.5         | 123        | 51.3        |
| <b>Southeast</b>    | <b>17</b>   | <b>100.0</b> | <b>27</b>  | <b>29.3</b> | <b>11</b> | <b>100.0</b> | <b>0</b> | <b>0.0</b>  | <b>62</b>  | <b>44.6</b>  | <b>117</b> | <b>43.7</b> |
| Bronxville          | 1           | 100.0        | 0          | 0.0         | 1         | 100.0        | 0        | 0.0         | 0          | 0.0          | 2          | 33.3        |
| Eastchester         | 4           | 100.0        | 8          | 53.3        | 3         | 100.0        | 0        | 0.0         | 3          | 100.0        | 18         | 64.3        |
| Mount Vernon        | 3           | 100.0        | 0          | 0.0         | 0         | 0.0          | 0        | 0.0         | 44         | 51.2         | 47         | 47.0        |
| New Rochelle        | 7           | 100.0        | 18         | 34.6        | 5         | 100.0        | 0        | 0.0         | 13         | 27.7         | 43         | 37.7        |
| Pelham              | 1           | 100.0        | 0          | 0.0         | 2         | 100.0        | 0        | 0.0         | 0          | 0.0          | 3          | 33.3        |
| Pelham Manor        | 1           | 100.0        | 1          | 100.0       | 0         | 0.0          | 0        | 0.0         | 0          | 0.0          | 2          | 66.7        |
| Tuckahoe            | 0           | 0.0          | 0          | 0.0         | 0         | 0.0          | 0        | 0.0         | 2          | 100.0        | 2          | 25.0        |
| <b>Total</b>        | <b>81</b>   | <b>100.0</b> | <b>251</b> | <b>47.8</b> | <b>40</b> | <b>97.6</b>  | <b>2</b> | <b>4.1</b>  | <b>280</b> | <b>58.9</b>  | <b>654</b> | <b>55.8</b> |

**Table 6. Number of Food Stores by Availability of Bananas**

| Municipality        | Supermarket |              | Deli       |              | Farm      |              | Pharmacy |             | Other      |              | Total      |             |
|---------------------|-------------|--------------|------------|--------------|-----------|--------------|----------|-------------|------------|--------------|------------|-------------|
|                     | Yes         | %            | Yes        | %            | Yes       | %            | Yes      | %           | Yes        | %            | Yes        | %           |
| <b>Northwest</b>    | <b>13</b>   | <b>100.0</b> | <b>58</b>  | <b>52.7</b>  | <b>3</b>  | <b>100.0</b> | <b>0</b> | <b>0.0</b>  | <b>36</b>  | <b>73.5</b>  | <b>110</b> | <b>60.4</b> |
| Briarcliff Manor    | 2           | 100.0        | 0          | 0.0          | 0         | 0.0          | 0        | 0.0         | 3          | 100.0        | 5          | 62.5        |
| Buchanan            | 0           | 0.0          | 3          | 100.0        | 0         | 0.0          | 0        | 0.0         | 0          | 0.0          | 3          | 100.0       |
| Cortlandt           | 2           | 100.0        | 16         | 66.7         | 3         | 100.0        | 0        | 0.0         | 7          | 100.0        | 28         | 73.7        |
| Croton on Hudson    | 1           | 100.0        | 0          | 0.0          | 0         | 0.0          | 0        | 0.0         | 0          | 0.0          | 1          | 11.1        |
| Mount Pleasant      | 2           | 100.0        | 11         | 68.8         | 0         | 0.0          | 0        | 0.0         | 2          | 100.0        | 15         | 71.4        |
| Ossining Town       | 0           | 0.0          | 0          | 0.0          | 0         | 0.0          | 0        | 0.0         | 0          | 0.0          | 0          | 0.0         |
| Ossining Village    | 1           | 100.0        | 17         | 100.0        | 0         | 0.0          | 0        | 0.0         | 11         | 100.0        | 29         | 100.0       |
| Peekskill           | 4           | 100.0        | 11         | 50.0         | 0         | 0.0          | 0        | 0.0         | 13         | 68.4         | 28         | 59.6        |
| Pleasantville       | 1           | 100.0        | 0          | 0.0          | 0         | 0.0          | 0        | 0.0         | 0          | 0.0          | 1          | 10.0        |
| Sleepy Hollow       | 0           | 0.0          | 0          | 0.0          | 0         | 0.0          | 0        | 0.0         | 0          | 0.0          | 0          | 0.0         |
| <b>Northeast</b>    | <b>19</b>   | <b>100.0</b> | <b>53</b>  | <b>65.4</b>  | <b>6</b>  | <b>66.7</b>  | <b>0</b> | <b>0.0</b>  | <b>13</b>  | <b>81.3</b>  | <b>91</b>  | <b>71.1</b> |
| Bedford             | 5           | 100.0        | 6          | 50.0         | 0         | 0.0          | 0        | 0.0         | 6          | 100.0        | 17         | 68.0        |
| Lewisboro           | 2           | 100.0        | 7          | 100.0        | 1         | 100.0        | 0        | 0.0         | 1          | 100.0        | 11         | 100.0       |
| Mount Kisco         | 0           | 0.0          | 14         | 100.0        | 0         | 0.0          | 0        | 0.0         | 3          | 100.0        | 17         | 89.5        |
| New Castle          | 3           | 100.0        | 4          | 50.0         | 0         | 0.0          | 0        | 0.0         | 0          | 0.0          | 7          | 63.6        |
| North Castle        | 2           | 100.0        | 9          | 100.0        | 1         | 100.0        | 0        | 0.0         | 0          | 0.0          | 12         | 100.0       |
| North Salem         | 0           | 0.0          | 6          | 100.0        | 0         | 0.0          | 0        | 0.0         | 0          | 0.0          | 6          | 85.7        |
| Pound Ridge         | 0           | 0.0          | 0          | 0.0          | 0         | 0.0          | 0        | 0.0         | 1          | 100.0        | 1          | 33.3        |
| Somers              | 1           | 100.0        | 0          | 0.0          | 0         | 0.0          | 0        | 0.0         | 0          | 0.0          | 1          | 10.0        |
| Yorktown            | 6           | 100.0        | 7          | 50.0         | 4         | 100.0        | 0        | 0.0         | 2          | 40.0         | 19         | 63.3        |
| <b>West Central</b> | <b>13</b>   | <b>100.0</b> | <b>69</b>  | <b>60.5</b>  | <b>8</b>  | <b>100.0</b> | <b>0</b> | <b>0.0</b>  | <b>48</b>  | <b>96.0</b>  | <b>138</b> | <b>69.7</b> |
| Ardsley             | 1           | 100.0        | 2          | 100.0        | 0         | 0.0          | 0        | 0.0         | 0          | 0.0          | 3          | 50.0        |
| Dobbs Ferry         | 1           | 100.0        | 6          | 100.0        | 0         | 0.0          | 0        | 0.0         | 2          | 100.0        | 9          | 100.0       |
| Elmsford            | 0           | 0.0          | 10         | 100.0        | 0         | 0.0          | 0        | 0.0         | 2          | 100.0        | 12         | 92.3        |
| Greenburgh          | 5           | 100.0        | 1          | 4.2          | 4         | 100.0        | 0        | 0.0         | 16         | 100.0        | 26         | 49.1        |
| Hastings-on-Hudson  | 1           | 100.0        | 4          | 100.0        | 0         | 0.0          | 0        | 0.0         | 0          | 0.0          | 5          | 100.0       |
| Irvington           | 0           | 0.0          | 0          | 0.0          | 0         | 0.0          | 0        | 0.0         | 1          | 100.0        | 1          | 16.7        |
| Scarsdale           | 2           | 100.0        | 0          | 0.0          | 2         | 100.0        | 0        | 0.0         | 0          | 0.0          | 4          | 57.1        |
| Tarrytown           | 2           | 100.0        | 5          | 100.0        | 0         | 0.0          | 0        | 0.0         | 3          | 100.0        | 10         | 83.3        |
| White Plains        | 1           | 100.0        | 41         | 74.5         | 2         | 100.0        | 0        | 0.0         | 24         | 100.0        | 68         | 78.2        |
| <b>East Central</b> | <b>7</b>    | <b>77.8</b>  | <b>76</b>  | <b>76.0</b>  | <b>10</b> | <b>100.0</b> | <b>2</b> | <b>28.6</b> | <b>29</b>  | <b>100.0</b> | <b>124</b> | <b>80.0</b> |
| Harrison            | 1           | 100.0        | 10         | 50.0         | 1         | 100.0        | 0        | 0.0         | 0          | 0.0          | 12         | 54.5        |
| Larchmont           | 0           | 0.0          | 10         | 100.0        | 1         | 100.0        | 0        | 0.0         | 0          | 0.0          | 11         | 100.0       |
| Mamaroneck Town     | 0           | 0.0          | 1          | 100.0        | 0         | 0.0          | 2        | 100.0       | 2          | 100.0        | 5          | 100.0       |
| Mamaroneck Village  | 3           | 100.0        | 11         | 50.0         | 4         | 100.0        | 0        | 0.0         | 12         | 100.0        | 30         | 69.8        |
| Port Chester        | 3           | 100.0        | 34         | 100.0        | 4         | 100.0        | 0        | 0.0         | 15         | 100.0        | 56         | 100.0       |
| Rye Brook           | 0           | 0.0          | 0          | 0.0          | 0         | 0.0          | 0        | 0.0         | 0          | 0.0          | 0          | 0.0         |
| Rye City            | 0           | 0.0          | 10         | 100.0        | 0         | 0.0          | 0        | 0.0         | 0          | 0.0          | 10         | 90.9        |
| <b>Southwest</b>    | <b>10</b>   | <b>100.0</b> | <b>28</b>  | <b>100.0</b> | <b>0</b>  | <b>0.0</b>   | <b>0</b> | <b>0.0</b>  | <b>125</b> | <b>65.1</b>  | <b>163</b> | <b>67.9</b> |
| Yonkers             | 10          | 100.0        | 28         | 100.0        | 0         | 0.0          | 0        | 0.0         | 125        | 65.1         | 163        | 67.9        |
| <b>Southeast</b>    | <b>17</b>   | <b>100.0</b> | <b>17</b>  | <b>18.5</b>  | <b>9</b>  | <b>81.8</b>  | <b>0</b> | <b>0.0</b>  | <b>104</b> | <b>74.8</b>  | <b>147</b> | <b>54.9</b> |
| Bronxville          | 1           | 100.0        | 0          | 0.0          | 1         | 100.0        | 0        | 0.0         | 0          | 0.0          | 2          | 33.3        |
| Eastchester         | 4           | 100.0        | 0          | 0.0          | 3         | 100.0        | 0        | 0.0         | 3          | 100.0        | 10         | 35.7        |
| Mount Vernon        | 3           | 100.0        | 0          | 0.0          | 0         | 0.0          | 0        | 0.0         | 72         | 83.7         | 75         | 75.0        |
| New Rochelle        | 7           | 100.0        | 10         | 19.2         | 5         | 100.0        | 0        | 0.0         | 26         | 55.3         | 48         | 42.1        |
| Pelham              | 1           | 100.0        | 0          | 0.0          | 0         | 0.0          | 0        | 0.0         | 0          | 0.0          | 1          | 11.1        |
| Pelham Manor        | 1           | 100.0        | 1          | 100.0        | 0         | 0.0          | 0        | 0.0         | 1          | 100.0        | 3          | 100.0       |
| Tuckahoe            | 0           | 0.0          | 6          | 100.0        | 0         | 0.0          | 0        | 0.0         | 2          | 100.0        | 8          | 100.0       |
| <b>Total</b>        | <b>79</b>   | <b>97.5</b>  | <b>301</b> | <b>57.3</b>  | <b>36</b> | <b>87.8</b>  | <b>2</b> | <b>4.1</b>  | <b>355</b> | <b>74.7</b>  | <b>773</b> | <b>66.0</b> |

**Table 7. Number of Food Stores by Availability of Grapes**

| Municipality        | Supermarket |              | Deli      |             | Farm      |              | Pharmacy |             | Other      |             | Total      |             |
|---------------------|-------------|--------------|-----------|-------------|-----------|--------------|----------|-------------|------------|-------------|------------|-------------|
|                     | Yes         | %            | Yes       | %           | Yes       | %            | Yes      | %           | Yes        | %           | Yes        | %           |
| <b>Northwest</b>    | <b>13</b>   | <b>100.0</b> | <b>0</b>  | <b>0.0</b>  | <b>3</b>  | <b>100.0</b> | <b>0</b> | <b>0.0</b>  | <b>14</b>  | <b>28.6</b> | <b>30</b>  | <b>16.5</b> |
| Briarcliff Manor    | 2           | 100.0        | 0         | 0.0         | 0         | 0.0          | 0        | 0.0         | 0          | 0.0         | 2          | 25.0        |
| Buchanan            | 0           | 0.0          | 0         | 0.0         | 0         | 0.0          | 0        | 0.0         | 0          | 0.0         | 0          | 0.0         |
| Cortlandt           | 2           | 100.0        | 0         | 0.0         | 3         | 100.0        | 0        | 0.0         | 7          | 100.0       | 12         | 31.6        |
| Croton on Hudson    | 1           | 100.0        | 0         | 0.0         | 0         | 0.0          | 0        | 0.0         | 0          | 0.0         | 1          | 11.1        |
| Mount Pleasant      | 2           | 100.0        | 0         | 0.0         | 0         | 0.0          | 0        | 0.0         | 0          | 0.0         | 2          | 9.5         |
| Ossining Town       | 0           | 0.0          | 0         | 0.0         | 0         | 0.0          | 0        | 0.0         | 0          | 0.0         | 0          | 0.0         |
| Ossining Village    | 1           | 100.0        | 0         | 0.0         | 0         | 0.0          | 0        | 0.0         | 0          | 0.0         | 1          | 3.4         |
| Peekskill           | 4           | 100.0        | 0         | 0.0         | 0         | 0.0          | 0        | 0.0         | 7          | 36.8        | 11         | 23.4        |
| Pleasantville       | 1           | 100.0        | 0         | 0.0         | 0         | 0.0          | 0        | 0.0         | 0          | 0.0         | 1          | 10.0        |
| Sleepy Hollow       | 0           | 0.0          | 0         | 0.0         | 0         | 0.0          | 0        | 0.0         | 0          | 0.0         | 0          | 0.0         |
| <b>Northeast</b>    | <b>19</b>   | <b>100.0</b> | <b>15</b> | <b>18.5</b> | <b>8</b>  | <b>88.9</b>  | <b>0</b> | <b>0.0</b>  | <b>4</b>   | <b>25.0</b> | <b>46</b>  | <b>35.9</b> |
| Bedford             | 5           | 100.0        | 6         | 50.0        | 2         | 100.0        | 0        | 0.0         | 0          | 0.0         | 13         | 52.0        |
| Lewisboro           | 2           | 100.0        | 0         | 0.0         | 1         | 100.0        | 0        | 0.0         | 0          | 0.0         | 3          | 27.3        |
| Mount Kisco         | 0           | 0.0          | 0         | 0.0         | 0         | 0.0          | 0        | 0.0         | 3          | 100.0       | 3          | 15.8        |
| New Castle          | 3           | 100.0        | 0         | 0.0         | 0         | 0.0          | 0        | 0.0         | 0          | 0.0         | 3          | 27.3        |
| North Castle        | 2           | 100.0        | 0         | 0.0         | 1         | 100.0        | 0        | 0.0         | 0          | 0.0         | 3          | 25.0        |
| North Salem         | 0           | 0.0          | 0         | 0.0         | 0         | 0.0          | 0        | 0.0         | 0          | 0.0         | 0          | 0.0         |
| Pound Ridge         | 0           | 0.0          | 0         | 0.0         | 0         | 0.0          | 0        | 0.0         | 1          | 100.0       | 1          | 33.3        |
| Somers              | 1           | 100.0        | 9         | 100.0       | 0         | 0.0          | 0        | 0.0         | 0          | 0.0         | 10         | 100.0       |
| Yorktown            | 6           | 100.0        | 0         | 0.0         | 4         | 100.0        | 0        | 0.0         | 0          | 0.0         | 10         | 33.3        |
| <b>West Central</b> | <b>13</b>   | <b>100.0</b> | <b>1</b>  | <b>0.9</b>  | <b>8</b>  | <b>100.0</b> | <b>0</b> | <b>0.0</b>  | <b>28</b>  | <b>56.0</b> | <b>50</b>  | <b>25.3</b> |
| Ardsley             | 1           | 100.0        | 0         | 0.0         | 0         | 0.0          | 0        | 0.0         | 0          | 0.0         | 1          | 16.7        |
| Dobbs Ferry         | 1           | 100.0        | 0         | 0.0         | 0         | 0.0          | 0        | 0.0         | 0          | 0.0         | 1          | 11.1        |
| Elmsford            | 0           | 0.0          | 0         | 0.0         | 0         | 0.0          | 0        | 0.0         | 0          | 0.0         | 0          | 0.0         |
| Greenburgh          | 5           | 100.0        | 1         | 4.2         | 4         | 100.0        | 0        | 0.0         | 16         | 100.0       | 26         | 49.1        |
| Hastings-on-Hudson  | 1           | 100.0        | 0         | 0.0         | 0         | 0.0          | 0        | 0.0         | 0          | 0.0         | 1          | 20.0        |
| Irvington           | 0           | 0.0          | 0         | 0.0         | 0         | 0.0          | 0        | 0.0         | 1          | 100.0       | 1          | 16.7        |
| Scarsdale           | 2           | 100.0        | 0         | 0.0         | 2         | 100.0        | 0        | 0.0         | 0          | 0.0         | 4          | 57.1        |
| Tarrytown           | 2           | 100.0        | 0         | 0.0         | 0         | 0.0          | 0        | 0.0         | 3          | 100.0       | 5          | 41.7        |
| White Plains        | 1           | 100.0        | 0         | 0.0         | 2         | 100.0        | 0        | 0.0         | 8          | 33.3        | 11         | 12.6        |
| <b>East Central</b> | <b>9</b>    | <b>100.0</b> | <b>17</b> | <b>17.0</b> | <b>10</b> | <b>100.0</b> | <b>2</b> | <b>28.6</b> | <b>15</b>  | <b>51.7</b> | <b>53</b>  | <b>34.2</b> |
| Harrison            | 1           | 100.0        | 10        | 50.0        | 1         | 100.0        | 0        | 0.0         | 0          | 0.0         | 12         | 54.5        |
| Larchmont           | 0           | 0.0          | 0         | 0.0         | 1         | 100.0        | 0        | 0.0         | 0          | 0.0         | 1          | 9.1         |
| Mamaroneck Town     | 0           | 0.0          | 0         | 0.0         | 0         | 0.0          | 2        | 100.0       | 0          | 0.0         | 2          | 40.0        |
| Mamaroneck Village  | 3           | 100.0        | 0         | 0.0         | 4         | 100.0        | 0        | 0.0         | 0          | 0.0         | 7          | 16.3        |
| Port Chester        | 3           | 100.0        | 7         | 20.6        | 4         | 100.0        | 0        | 0.0         | 15         | 100.0       | 29         | 51.8        |
| Rye Brook           | 2           | 100.0        | 0         | 0.0         | 0         | 0.0          | 0        | 0.0         | 0          | 0.0         | 2          | 28.6        |
| Rye City            | 0           | 0.0          | 0         | 0.0         | 0         | 0.0          | 0        | 0.0         | 0          | 0.0         | 0          | 0.0         |
| <b>Southwest</b>    | <b>10</b>   | <b>100.0</b> | <b>9</b>  | <b>32.1</b> | <b>0</b>  | <b>0.0</b>   | <b>0</b> | <b>0.0</b>  | <b>50</b>  | <b>26.0</b> | <b>69</b>  | <b>28.8</b> |
| Yonkers             | 10          | 100.0        | 9         | 32.1        | 0         | 0.0          | 0        | 0.0         | 50         | 26.0        | 69         | 28.8        |
| <b>Southeast</b>    | <b>17</b>   | <b>100.0</b> | <b>9</b>  | <b>9.8</b>  | <b>9</b>  | <b>81.8</b>  | <b>0</b> | <b>0.0</b>  | <b>32</b>  | <b>23.0</b> | <b>67</b>  | <b>25.0</b> |
| Bronxville          | 1           | 100.0        | 0         | 0.0         | 1         | 100.0        | 0        | 0.0         | 0          | 0.0         | 2          | 33.3        |
| Eastchester         | 4           | 100.0        | 8         | 53.3        | 3         | 100.0        | 0        | 0.0         | 3          | 100.0       | 18         | 64.3        |
| Mount Vernon        | 3           | 100.0        | 0         | 0.0         | 0         | 0.0          | 0        | 0.0         | 29         | 33.7        | 32         | 32.0        |
| New Rochelle        | 7           | 100.0        | 0         | 0.0         | 5         | 100.0        | 0        | 0.0         | 0          | 0.0         | 12         | 10.5        |
| Pelham              | 1           | 100.0        | 0         | 0.0         | 0         | 0.0          | 0        | 0.0         | 0          | 0.0         | 1          | 11.1        |
| Pelham Manor        | 1           | 100.0        | 1         | 100.0       | 0         | 0.0          | 0        | 0.0         | 0          | 0.0         | 2          | 66.7        |
| Tuckahoe            | 0           | 0.0          | 0         | 0.0         | 0         | 0.0          | 0        | 0.0         | 0          | 0.0         | 0          | 0.0         |
| <b>Total</b>        | <b>81</b>   | <b>100.0</b> | <b>51</b> | <b>9.7</b>  | <b>38</b> | <b>92.7</b>  | <b>2</b> | <b>4.1</b>  | <b>143</b> | <b>30.1</b> | <b>315</b> | <b>26.9</b> |

**Table 8. Number of Food Stores by Availability of Oranges**

| Municipality        | Supermarket |              | Deli       |             | Farm      |              | Pharmacy |             | Other      |              | Total      |             |
|---------------------|-------------|--------------|------------|-------------|-----------|--------------|----------|-------------|------------|--------------|------------|-------------|
|                     | Yes         | %            | Yes        | %           | Yes       | %            | Yes      | %           | Yes        | %            | Yes        | %           |
| <b>Northwest</b>    | <b>13</b>   | <b>100.0</b> | <b>21</b>  | <b>19.1</b> | <b>3</b>  | <b>100.0</b> | <b>0</b> | <b>0.0</b>  | <b>24</b>  | <b>49.0</b>  | <b>61</b>  | <b>33.5</b> |
| Briarcliff Manor    | 2           | 100.0        | 2          | 100.0       | 0         | 0.0          | 0        | 0.0         | 3          | 100.0        | 7          | 87.5        |
| Buchanan            | 0           | 0.0          | 0          | 0.0         | 0         | 0.0          | 0        | 0.0         | 0          | 0.0          | 0          | 0.0         |
| Cortlandt           | 2           | 100.0        | 8          | 33.3        | 3         | 100.0        | 0        | 0.0         | 7          | 100.0        | 20         | 52.6        |
| Croton on Hudson    | 1           | 100.0        | 0          | 0.0         | 0         | 0.0          | 0        | 0.0         | 0          | 0.0          | 1          | 11.1        |
| Mount Pleasant      | 2           | 100.0        | 0          | 0.0         | 0         | 0.0          | 0        | 0.0         | 2          | 100.0        | 4          | 19.0        |
| Ossining Town       | 0           | 0.0          | 0          | 0.0         | 0         | 0.0          | 0        | 0.0         | 0          | 0.0          | 0          | 0.0         |
| Ossining Village    | 1           | 100.0        | 0          | 0.0         | 0         | 0.0          | 0        | 0.0         | 0          | 0.0          | 1          | 3.4         |
| Peekskill           | 4           | 100.0        | 11         | 50.0        | 0         | 0.0          | 0        | 0.0         | 6          | 31.6         | 21         | 44.7        |
| Pleasantville       | 1           | 100.0        | 0          | 0.0         | 0         | 0.0          | 0        | 0.0         | 0          | 0.0          | 1          | 10.0        |
| Sleepy Hollow       | 0           | 0.0          | 0          | 0.0         | 0         | 0.0          | 0        | 0.0         | 6          | 100.0        | 6          | 37.5        |
| <b>Northeast</b>    | <b>19</b>   | <b>100.0</b> | <b>26</b>  | <b>32.1</b> | <b>8</b>  | <b>88.9</b>  | <b>0</b> | <b>0.0</b>  | <b>16</b>  | <b>100.0</b> | <b>69</b>  | <b>53.9</b> |
| Bedford             | 5           | 100.0        | 12         | 100.0       | 2         | 100.0        | 0        | 0.0         | 6          | 100.0        | 25         | 100.0       |
| Lewisboro           | 2           | 100.0        | 4          | 57.1        | 1         | 100.0        | 0        | 0.0         | 1          | 100.0        | 8          | 72.7        |
| Mount Kisco         | 0           | 0.0          | 0          | 0.0         | 0         | 0.0          | 0        | 0.0         | 3          | 100.0        | 3          | 15.8        |
| New Castle          | 3           | 100.0        | 4          | 50.0        | 0         | 0.0          | 0        | 0.0         | 0          | 0.0          | 7          | 63.6        |
| North Castle        | 2           | 100.0        | 0          | 0.0         | 1         | 100.0        | 0        | 0.0         | 0          | 0.0          | 3          | 25.0        |
| North Salem         | 0           | 0.0          | 6          | 100.0       | 0         | 0.0          | 0        | 0.0         | 0          | 0.0          | 6          | 85.7        |
| Pound Ridge         | 0           | 0.0          | 0          | 0.0         | 0         | 0.0          | 0        | 0.0         | 1          | 100.0        | 1          | 33.3        |
| Somers              | 1           | 100.0        | 0          | 0.0         | 0         | 0.0          | 0        | 0.0         | 0          | 0.0          | 1          | 10.0        |
| Yorktown            | 6           | 100.0        | 0          | 0.0         | 4         | 100.0        | 0        | 0.0         | 5          | 100.0        | 15         | 50.0        |
| <b>West Central</b> | <b>13</b>   | <b>100.0</b> | <b>52</b>  | <b>45.6</b> | <b>8</b>  | <b>100.0</b> | <b>0</b> | <b>0.0</b>  | <b>46</b>  | <b>92.0</b>  | <b>119</b> | <b>60.1</b> |
| Ardsley             | 1           | 100.0        | 0          | 0.0         | 0         | 0.0          | 0        | 0.0         | 0          | 0.0          | 1          | 16.7        |
| Dobbs Ferry         | 1           | 100.0        | 0          | 0.0         | 0         | 0.0          | 0        | 0.0         | 2          | 100.0        | 3          | 33.3        |
| Elmsford            | 0           | 0.0          | 10         | 100.0       | 0         | 0.0          | 0        | 0.0         | 0          | 0.0          | 10         | 76.9        |
| Greenburgh          | 5           | 100.0        | 1          | 4.2         | 4         | 100.0        | 0        | 0.0         | 16         | 100.0        | 26         | 49.1        |
| Hastings-on-Hudson  | 1           | 100.0        | 0          | 0.0         | 0         | 0.0          | 0        | 0.0         | 0          | 0.0          | 1          | 20.0        |
| Irvington           | 0           | 0.0          | 0          | 0.0         | 0         | 0.0          | 0        | 0.0         | 1          | 100.0        | 1          | 16.7        |
| Scarsdale           | 2           | 100.0        | 0          | 0.0         | 2         | 100.0        | 0        | 0.0         | 0          | 0.0          | 4          | 57.1        |
| Tarrytown           | 2           | 100.0        | 0          | 0.0         | 0         | 0.0          | 0        | 0.0         | 3          | 100.0        | 5          | 41.7        |
| White Plains        | 1           | 100.0        | 41         | 74.5        | 2         | 100.0        | 0        | 0.0         | 24         | 100.0        | 68         | 78.2        |
| <b>East Central</b> | <b>9</b>    | <b>100.0</b> | <b>51</b>  | <b>51.0</b> | <b>10</b> | <b>100.0</b> | <b>2</b> | <b>28.6</b> | <b>29</b>  | <b>100.0</b> | <b>101</b> | <b>65.2</b> |
| Harrison            | 1           | 100.0        | 10         | 50.0        | 1         | 100.0        | 0        | 0.0         | 0          | 0.0          | 12         | 54.5        |
| Larchmont           | 0           | 0.0          | 0          | 0.0         | 1         | 100.0        | 0        | 0.0         | 0          | 0.0          | 1          | 9.1         |
| Mamaroneck Town     | 0           | 0.0          | 0          | 0.0         | 0         | 0.0          | 2        | 100.0       | 2          | 100.0        | 4          | 80.0        |
| Mamaroneck Village  | 3           | 100.0        | 11         | 50.0        | 4         | 100.0        | 0        | 0.0         | 12         | 100.0        | 30         | 69.8        |
| Port Chester        | 3           | 100.0        | 20         | 58.8        | 4         | 100.0        | 0        | 0.0         | 15         | 100.0        | 42         | 75.0        |
| Rye Brook           | 2           | 100.0        | 0          | 0.0         | 0         | 0.0          | 0        | 0.0         | 0          | 0.0          | 2          | 28.6        |
| Rye City            | 0           | 0.0          | 10         | 100.0       | 0         | 0.0          | 0        | 0.0         | 0          | 0.0          | 10         | 90.9        |
| <b>Southwest</b>    | <b>10</b>   | <b>100.0</b> | <b>18</b>  | <b>64.3</b> | <b>0</b>  | <b>0.0</b>   | <b>0</b> | <b>0.0</b>  | <b>88</b>  | <b>45.8</b>  | <b>116</b> | <b>48.3</b> |
| Yonkers             | 10          | 100.0        | 18         | 64.3        | 0         | 0.0          | 0        | 0.0         | 88         | 45.8         | 116        | 48.3        |
| <b>Southeast</b>    | <b>17</b>   | <b>100.0</b> | <b>19</b>  | <b>20.7</b> | <b>9</b>  | <b>81.8</b>  | <b>0</b> | <b>0.0</b>  | <b>47</b>  | <b>33.8</b>  | <b>92</b>  | <b>34.3</b> |
| Bronxville          | 1           | 100.0        | 0          | 0.0         | 1         | 100.0        | 0        | 0.0         | 0          | 0.0          | 2          | 33.3        |
| Eastchester         | 4           | 100.0        | 0          | 0.0         | 3         | 100.0        | 0        | 0.0         | 3          | 100.0        | 10         | 35.7        |
| Mount Vernon        | 3           | 100.0        | 0          | 0.0         | 0         | 0.0          | 0        | 0.0         | 29         | 33.7         | 32         | 32.0        |
| New Rochelle        | 7           | 100.0        | 18         | 34.6        | 5         | 100.0        | 0        | 0.0         | 13         | 27.7         | 43         | 37.7        |
| Pelham              | 1           | 100.0        | 0          | 0.0         | 0         | 0.0          | 0        | 0.0         | 0          | 0.0          | 1          | 11.1        |
| Pelham Manor        | 1           | 100.0        | 1          | 100.0       | 0         | 0.0          | 0        | 0.0         | 0          | 0.0          | 2          | 66.7        |
| Tuckahoe            | 0           | 0.0          | 0          | 0.0         | 0         | 0.0          | 0        | 0.0         | 2          | 100.0        | 2          | 25.0        |
| <b>Total</b>        | <b>81</b>   | <b>100.0</b> | <b>187</b> | <b>35.6</b> | <b>38</b> | <b>92.7</b>  | <b>2</b> | <b>4.1</b>  | <b>250</b> | <b>52.6</b>  | <b>558</b> | <b>47.7</b> |

**Table 9. Number of Food Stores by Availability of Pears**

| Municipality        | Supermarket |              | Deli      |             | Farm      |              | Pharmacy |             | Other      |             | Total      |             |
|---------------------|-------------|--------------|-----------|-------------|-----------|--------------|----------|-------------|------------|-------------|------------|-------------|
|                     | Yes         | %            | Yes       | %           | Yes       | %            | Yes      | %           | Yes        | %           | Yes        | %           |
| <b>Northwest</b>    | <b>13</b>   | <b>100.0</b> | <b>0</b>  | <b>0.0</b>  | <b>3</b>  | <b>100.0</b> | <b>0</b> | <b>0.0</b>  | <b>17</b>  | <b>34.7</b> | <b>33</b>  | <b>18.1</b> |
| Briarcliff Manor    | 2           | 100.0        | 0         | 0.0         | 0         | 0.0          | 0        | 0.0         | 3          | 100.0       | 5          | 62.5        |
| Buchanan            | 0           | 0.0          | 0         | 0.0         | 0         | 0.0          | 0        | 0.0         | 0          | 0.0         | 0          | 0.0         |
| Cortlandt           | 2           | 100.0        | 0         | 0.0         | 3         | 100.0        | 0        | 0.0         | 7          | 100.0       | 12         | 31.6        |
| Croton on Hudson    | 1           | 100.0        | 0         | 0.0         | 0         | 0.0          | 0        | 0.0         | 0          | 0.0         | 1          | 11.1        |
| Mount Pleasant      | 2           | 100.0        | 0         | 0.0         | 0         | 0.0          | 0        | 0.0         | 0          | 0.0         | 2          | 9.5         |
| Ossining Town       | 0           | 0.0          | 0         | 0.0         | 0         | 0.0          | 0        | 0.0         | 0          | 0.0         | 0          | 0.0         |
| Ossining Village    | 1           | 100.0        | 0         | 0.0         | 0         | 0.0          | 0        | 0.0         | 0          | 0.0         | 1          | 3.4         |
| Peekskill           | 4           | 100.0        | 0         | 0.0         | 0         | 0.0          | 0        | 0.0         | 7          | 36.8        | 11         | 23.4        |
| Pleasantville       | 1           | 100.0        | 0         | 0.0         | 0         | 0.0          | 0        | 0.0         | 0          | 0.0         | 1          | 10.0        |
| Sleepy Hollow       | 0           | 0.0          | 0         | 0.0         | 0         | 0.0          | 0        | 0.0         | 0          | 0.0         | 0          | 0.0         |
| <b>Northeast</b>    | <b>19</b>   | <b>100.0</b> | <b>10</b> | <b>12.3</b> | <b>8</b>  | <b>88.9</b>  | <b>0</b> | <b>0.0</b>  | <b>13</b>  | <b>81.3</b> | <b>50</b>  | <b>39.1</b> |
| Bedford             | 5           | 100.0        | 6         | 50.0        | 2         | 100.0        | 0        | 0.0         | 6          | 100.0       | 19         | 76.0        |
| Lewisboro           | 2           | 100.0        | 0         | 0.0         | 1         | 100.0        | 0        | 0.0         | 1          | 100.0       | 4          | 36.4        |
| Mount Kisco         | 0           | 0.0          | 0         | 0.0         | 0         | 0.0          | 0        | 0.0         | 3          | 100.0       | 3          | 15.8        |
| New Castle          | 3           | 100.0        | 4         | 50.0        | 0         | 0.0          | 0        | 0.0         | 0          | 0.0         | 7          | 63.6        |
| North Castle        | 2           | 100.0        | 0         | 0.0         | 1         | 100.0        | 0        | 0.0         | 0          | 0.0         | 3          | 25.0        |
| North Salem         | 0           | 0.0          | 0         | 0.0         | 0         | 0.0          | 0        | 0.0         | 0          | 0.0         | 0          | 0.0         |
| Pound Ridge         | 0           | 0.0          | 0         | 0.0         | 0         | 0.0          | 0        | 0.0         | 1          | 100.0       | 1          | 33.3        |
| Somers              | 1           | 100.0        | 0         | 0.0         | 0         | 0.0          | 0        | 0.0         | 0          | 0.0         | 1          | 10.0        |
| Yorktown            | 6           | 100.0        | 0         | 0.0         | 4         | 100.0        | 0        | 0.0         | 2          | 40.0        | 12         | 40.0        |
| <b>West Central</b> | <b>13</b>   | <b>100.0</b> | <b>19</b> | <b>16.7</b> | <b>8</b>  | <b>100.0</b> | <b>0</b> | <b>0.0</b>  | <b>38</b>  | <b>76.0</b> | <b>78</b>  | <b>39.4</b> |
| Ardsley             | 1           | 100.0        | 0         | 0.0         | 0         | 0.0          | 0        | 0.0         | 0          | 0.0         | 1          | 16.7        |
| Dobbs Ferry         | 1           | 100.0        | 0         | 0.0         | 0         | 0.0          | 0        | 0.0         | 2          | 100.0       | 3          | 33.3        |
| Elmsford            | 0           | 0.0          | 5         | 50.0        | 0         | 0.0          | 0        | 0.0         | 0          | 0.0         | 5          | 38.5        |
| Greenburgh          | 5           | 100.0        | 0         | 0.0         | 4         | 100.0        | 0        | 0.0         | 16         | 100.0       | 25         | 47.2        |
| Hastings-on-Hudson  | 1           | 100.0        | 0         | 0.0         | 0         | 0.0          | 0        | 0.0         | 0          | 0.0         | 1          | 20.0        |
| Irvington           | 0           | 0.0          | 0         | 0.0         | 0         | 0.0          | 0        | 0.0         | 1          | 100.0       | 1          | 16.7        |
| Scarsdale           | 2           | 100.0        | 0         | 0.0         | 2         | 100.0        | 0        | 0.0         | 0          | 0.0         | 4          | 57.1        |
| Tarrytown           | 2           | 100.0        | 0         | 0.0         | 0         | 0.0          | 0        | 0.0         | 3          | 100.0       | 5          | 41.7        |
| White Plains        | 1           | 100.0        | 14        | 25.5        | 2         | 100.0        | 0        | 0.0         | 16         | 66.7        | 33         | 37.9        |
| <b>East Central</b> | <b>9</b>    | <b>100.0</b> | <b>23</b> | <b>23.0</b> | <b>10</b> | <b>100.0</b> | <b>2</b> | <b>28.6</b> | <b>17</b>  | <b>58.6</b> | <b>61</b>  | <b>39.4</b> |
| Harrison            | 1           | 100.0        | 0         | 0.0         | 1         | 100.0        | 0        | 0.0         | 0          | 0.0         | 2          | 9.1         |
| Larchmont           | 0           | 0.0          | 0         | 0.0         | 1         | 100.0        | 0        | 0.0         | 0          | 0.0         | 1          | 9.1         |
| Mamaroneck Town     | 0           | 0.0          | 0         | 0.0         | 0         | 0.0          | 2        | 100.0       | 2          | 100.0       | 4          | 80.0        |
| Mamaroneck Village  | 3           | 100.0        | 11        | 50.0        | 4         | 100.0        | 0        | 0.0         | 0          | 0.0         | 18         | 41.9        |
| Port Chester        | 3           | 100.0        | 7         | 20.6        | 4         | 100.0        | 0        | 0.0         | 15         | 100.0       | 29         | 51.8        |
| Rye Brook           | 2           | 100.0        | 0         | 0.0         | 0         | 0.0          | 0        | 0.0         | 0          | 0.0         | 2          | 28.6        |
| Rye City            | 0           | 0.0          | 5         | 50.0        | 0         | 0.0          | 0        | 0.0         | 0          | 0.0         | 5          | 45.5        |
| <b>Southwest</b>    | <b>10</b>   | <b>100.0</b> | <b>0</b>  | <b>0.0</b>  | <b>0</b>  | <b>0.0</b>   | <b>0</b> | <b>0.0</b>  | <b>35</b>  | <b>18.2</b> | <b>45</b>  | <b>18.8</b> |
| Yonkers             | 10          | 100.0        | 0         | 0.0         | 0         | 0.0          | 0        | 0.0         | 35         | 18.2        | 45         | 18.8        |
| <b>Southeast</b>    | <b>17</b>   | <b>100.0</b> | <b>1</b>  | <b>1.1</b>  | <b>4</b>  | <b>36.4</b>  | <b>0</b> | <b>0.0</b>  | <b>18</b>  | <b>12.9</b> | <b>40</b>  | <b>14.9</b> |
| Bronxville          | 1           | 100.0        | 0         | 0.0         | 1         | 100.0        | 0        | 0.0         | 0          | 0.0         | 2          | 33.3        |
| Eastchester         | 4           | 100.0        | 0         | 0.0         | 3         | 100.0        | 0        | 0.0         | 3          | 100.0       | 10         | 35.7        |
| Mount Vernon        | 3           | 100.0        | 0         | 0.0         | 0         | 0.0          | 0        | 0.0         | 15         | 17.4        | 18         | 18.0        |
| New Rochelle        | 7           | 100.0        | 0         | 0.0         | 0         | 0.0          | 0        | 0.0         | 0          | 0.0         | 7          | 6.1         |
| Pelham              | 1           | 100.0        | 0         | 0.0         | 0         | 0.0          | 0        | 0.0         | 0          | 0.0         | 1          | 11.1        |
| Pelham Manor        | 1           | 100.0        | 1         | 100.0       | 0         | 0.0          | 0        | 0.0         | 0          | 0.0         | 2          | 66.7        |
| Tuckahoe            | 0           | 0.0          | 0         | 0.0         | 0         | 0.0          | 0        | 0.0         | 0          | 0.0         | 0          | 0.0         |
| <b>Total</b>        | <b>81</b>   | <b>100.0</b> | <b>53</b> | <b>10.1</b> | <b>33</b> | <b>80.5</b>  | <b>2</b> | <b>4.1</b>  | <b>138</b> | <b>29.1</b> | <b>226</b> | <b>19.3</b> |

**Table 10. Number of Food Stores With At Least One Fruit Item Available**

| Municipality        | Supermarket |              | Deli       |              | Farm      |              | Pharmacy |             | Other      |              | Total      |             |
|---------------------|-------------|--------------|------------|--------------|-----------|--------------|----------|-------------|------------|--------------|------------|-------------|
|                     | Yes         | %            | Yes        | %            | Yes       | %            | Yes      | %           | Yes        | %            | Yes        | %           |
| <b>Northwest</b>    | <b>13</b>   | <b>100.0</b> | <b>60</b>  | <b>54.5</b>  | <b>3</b>  | <b>100.0</b> | <b>0</b> | <b>0.0</b>  | <b>42</b>  | <b>85.7</b>  | <b>118</b> | <b>64.8</b> |
| Briarcliff Manor    | 2           | 100.0        | 2          | 100.0        | 0         | 0.0          | 0        | 0.0         | 3          | 100.0        | 7          | 87.5        |
| Buchanan            | 0           | 0.0          | 3          | 100.0        | 0         | 0.0          | 0        | 0.0         | 0          | 0.0          | 3          | 100.0       |
| Cortlandt           | 2           | 100.0        | 16         | 66.7         | 3         | 100.0        | 0        | 0.0         | 7          | 100.0        | 28         | 73.7        |
| Croton on Hudson    | 1           | 100.0        | 0          | 0.0          | 0         | 0.0          | 0        | 0.0         | 0          | 0.0          | 1          | 11.1        |
| Mount Pleasant      | 2           | 100.0        | 11         | 68.8         | 0         | 0.0          | 0        | 0.0         | 2          | 100.0        | 15         | 71.4        |
| Ossining Town       | 0           | 0.0          | 0          | 0.0          | 0         | 0.0          | 0        | 0.0         | 0          | 0.0          | 0          | 0.0         |
| Ossining Village    | 1           | 100.0        | 17         | 100.0        | 0         | 0.0          | 0        | 0.0         | 11         | 100.0        | 29         | 100.0       |
| Peekskill           | 4           | 100.0        | 11         | 50.0         | 0         | 0.0          | 0        | 0.0         | 13         | 68.4         | 28         | 59.6        |
| Pleasantville       | 1           | 100.0        | 0          | 0.0          | 0         | 0.0          | 0        | 0.0         | 0          | 0.0          | 1          | 10.0        |
| Sleepy Hollow       | 0           | 0.0          | 0          | 0.0          | 0         | 0.0          | 0        | 0.0         | 6          | 100.0        | 6          | 37.5        |
| <b>Northeast</b>    | <b>19</b>   | <b>100.0</b> | <b>68</b>  | <b>84.0</b>  | <b>8</b>  | <b>88.9</b>  | <b>0</b> | <b>0.0</b>  | <b>16</b>  | <b>100.0</b> | <b>111</b> | <b>86.7</b> |
| Bedford             | 5           | 100.0        | 12         | 100.0        | 2         | 100.0        | 0        | 0.0         | 6          | 100.0        | 25         | 100.0       |
| Lewisboro           | 2           | 100.0        | 7          | 100.0        | 1         | 100.0        | 0        | 0.0         | 1          | 100.0        | 11         | 100.0       |
| Mount Kisco         | 0           | 0.0          | 14         | 100.0        | 0         | 0.0          | 0        | 0.0         | 3          | 100.0        | 17         | 89.5        |
| New Castle          | 3           | 100.0        | 4          | 50.0         | 0         | 0.0          | 0        | 0.0         | 0          | 0.0          | 7          | 63.6        |
| North Castle        | 2           | 100.0        | 9          | 100.0        | 1         | 100.0        | 0        | 0.0         | 0          | 0.0          | 12         | 100.0       |
| North Salem         | 0           | 0.0          | 6          | 100.0        | 0         | 0.0          | 0        | 0.0         | 0          | 0.0          | 6          | 85.7        |
| Pound Ridge         | 0           | 0.0          | 0          | 0.0          | 0         | 0.0          | 0        | 0.0         | 1          | 100.0        | 1          | 33.3        |
| Somers              | 1           | 100.0        | 9          | 100.0        | 0         | 0.0          | 0        | 0.0         | 0          | 0.0          | 10         | 100.0       |
| Yorktown            | 6           | 100.0        | 7          | 50.0         | 4         | 100.0        | 0        | 0.0         | 5          | 100.0        | 22         | 73.3        |
| <b>West Central</b> | <b>13</b>   | <b>100.0</b> | <b>89</b>  | <b>78.1</b>  | <b>8</b>  | <b>100.0</b> | <b>0</b> | <b>0.0</b>  | <b>48</b>  | <b>96.0</b>  | <b>158</b> | <b>79.8</b> |
| Ardsley             | 1           | 100.0        | 2          | 100.0        | 0         | 0.0          | 0        | 0.0         | 0          | 0.0          | 3          | 50.0        |
| Dobbs Ferry         | 1           | 100.0        | 6          | 100.0        | 0         | 0.0          | 0        | 0.0         | 2          | 100.0        | 9          | 100.0       |
| Elmsford            | 0           | 0.0          | 10         | 100.0        | 0         | 0.0          | 0        | 0.0         | 2          | 100.0        | 12         | 92.3        |
| Greenburgh          | 5           | 100.0        | 7          | 29.2         | 4         | 100.0        | 0        | 0.0         | 16         | 100.0        | 32         | 60.4        |
| Hastings-on-Hudson  | 1           | 100.0        | 4          | 100.0        | 0         | 0.0          | 0        | 0.0         | 0          | 0.0          | 5          | 100.0       |
| Irvington           | 0           | 0.0          | 0          | 0.0          | 0         | 0.0          | 0        | 0.0         | 1          | 100.0        | 1          | 16.7        |
| Scarsdale           | 2           | 100.0        | 0          | 0.0          | 2         | 100.0        | 0        | 0.0         | 0          | 0.0          | 4          | 57.1        |
| Tarrytown           | 2           | 100.0        | 5          | 100.0        | 0         | 0.0          | 0        | 0.0         | 3          | 100.0        | 10         | 83.3        |
| White Plains        | 1           | 100.0        | 55         | 100.0        | 2         | 100.0        | 0        | 0.0         | 24         | 100.0        | 82         | 94.3        |
| <b>East Central</b> | <b>9</b>    | <b>100.0</b> | <b>76</b>  | <b>76.0</b>  | <b>10</b> | <b>100.0</b> | <b>2</b> | <b>28.6</b> | <b>29</b>  | <b>100.0</b> | <b>126</b> | <b>81.3</b> |
| Harrison            | 1           | 100.0        | 10         | 50.0         | 1         | 100.0        | 0        | 0.0         | 0          | 0.0          | 12         | 54.5        |
| Larchmont           | 0           | 0.0          | 10         | 100.0        | 1         | 100.0        | 0        | 0.0         | 0          | 0.0          | 11         | 100.0       |
| Mamaroneck Town     | 0           | 0.0          | 1          | 100.0        | 0         | 0.0          | 2        | 100.0       | 2          | 100.0        | 5          | 100.0       |
| Mamaroneck Village  | 3           | 100.0        | 11         | 50.0         | 4         | 100.0        | 0        | 0.0         | 12         | 100.0        | 30         | 69.8        |
| Port Chester        | 3           | 100.0        | 34         | 100.0        | 4         | 100.0        | 0        | 0.0         | 15         | 100.0        | 56         | 100.0       |
| Rye Brook           | 2           | 100.0        | 0          | 0.0          | 0         | 0.0          | 0        | 0.0         | 0          | 0.0          | 2          | 28.6        |
| Rye City            | 0           | 0.0          | 10         | 100.0        | 0         | 0.0          | 0        | 0.0         | 0          | 0.0          | 10         | 90.9        |
| <b>Southwest</b>    | <b>10</b>   | <b>100.0</b> | <b>28</b>  | <b>100.0</b> | <b>0</b>  | <b>0.0</b>   | <b>0</b> | <b>0.0</b>  | <b>133</b> | <b>69.3</b>  | <b>171</b> | <b>71.3</b> |
| Yonkers             | 10          | 100.0        | 28         | 100.0        | 0         | 0.0          | 0        | 0.0         | 133        | 69.3         | 171        | 71.3        |
| <b>Southeast</b>    | <b>17</b>   | <b>100.0</b> | <b>33</b>  | <b>35.9</b>  | <b>11</b> | <b>100.0</b> | <b>0</b> | <b>0.0</b>  | <b>104</b> | <b>74.8</b>  | <b>165</b> | <b>61.6</b> |
| Bronxville          | 1           | 100.0        | 0          | 0.0          | 1         | 100.0        | 0        | 0.0         | 0          | 0.0          | 2          | 33.3        |
| Eastchester         | 4           | 100.0        | 8          | 53.3         | 3         | 100.0        | 0        | 0.0         | 3          | 100.0        | 18         | 64.3        |
| Mount Vernon        | 3           | 100.0        | 0          | 0.0          | 0         | 0.0          | 0        | 0.0         | 72         | 83.7         | 75         | 75.0        |
| New Rochelle        | 7           | 100.0        | 18         | 34.6         | 5         | 100.0        | 0        | 0.0         | 26         | 55.3         | 56         | 49.1        |
| Pelham              | 1           | 100.0        | 0          | 0.0          | 2         | 100.0        | 0        | 0.0         | 0          | 0.0          | 3          | 33.3        |
| Pelham Manor        | 1           | 100.0        | 1          | 100.0        | 0         | 0.0          | 0        | 0.0         | 1          | 100.0        | 3          | 100.0       |
| Tuckahoe            | 0           | 0.0          | 6          | 100.0        | 0         | 0.0          | 0        | 0.0         | 2          | 100.0        | 8          | 100.0       |
| <b>Total</b>        | <b>81</b>   | <b>100.0</b> | <b>354</b> | <b>67.4</b>  | <b>40</b> | <b>97.6</b>  | <b>2</b> | <b>4.1</b>  | <b>372</b> | <b>78.3</b>  | <b>849</b> | <b>72.5</b> |

**Table 11. Number of Food Stores by Availability of Broccoli**

| Municipality        | Supermarket |              | Deli      |             | Farm      |              | Pharmacy |             | Other      |             | Total      |             |
|---------------------|-------------|--------------|-----------|-------------|-----------|--------------|----------|-------------|------------|-------------|------------|-------------|
|                     | Yes         | %            | Yes       | %           | Yes       | %            | Yes      | %           | Yes        | %           | Yes        | %           |
| <b>Northwest</b>    | <b>13</b>   | <b>100.0</b> | <b>0</b>  | <b>0.0</b>  | <b>3</b>  | <b>100.0</b> | <b>0</b> | <b>0.0</b>  | <b>23</b>  | <b>46.9</b> | <b>39</b>  | <b>21.4</b> |
| Briarcliff Manor    | 2           | 100.0        | 0         | 0.0         | 0         | 0.0          | 0        | 0.0         | 3          | 100.0       | 5          | 62.5        |
| Buchanan            | 0           | 0.0          | 0         | 0.0         | 0         | 0.0          | 0        | 0.0         | 0          | 0.0         | 0          | 0.0         |
| Cortlandt           | 2           | 100.0        | 0         | 0.0         | 3         | 100.0        | 0        | 0.0         | 7          | 100.0       | 12         | 31.6        |
| Croton on Hudson    | 1           | 100.0        | 0         | 0.0         | 0         | 0.0          | 0        | 0.0         | 0          | 0.0         | 1          | 11.1        |
| Mount Pleasant      | 2           | 100.0        | 0         | 0.0         | 0         | 0.0          | 0        | 0.0         | 0          | 0.0         | 2          | 9.5         |
| Ossining Town       | 0           | 0.0          | 0         | 0.0         | 0         | 0.0          | 0        | 0.0         | 0          | 0.0         | 0          | 0.0         |
| Ossining Village    | 1           | 100.0        | 0         | 0.0         | 0         | 0.0          | 0        | 0.0         | 6          | 54.5        | 7          | 24.1        |
| Peekskill           | 4           | 100.0        | 0         | 0.0         | 0         | 0.0          | 0        | 0.0         | 7          | 36.8        | 11         | 23.4        |
| Pleasantville       | 1           | 100.0        | 0         | 0.0         | 0         | 0.0          | 0        | 0.0         | 0          | 0.0         | 1          | 10.0        |
| Sleepy Hollow       | 0           | 0.0          | 0         | 0.0         | 0         | 0.0          | 0        | 0.0         | 0          | 0.0         | 0          | 0.0         |
| <b>Northeast</b>    | <b>19</b>   | <b>100.0</b> | <b>22</b> | <b>27.2</b> | <b>7</b>  | <b>77.8</b>  | <b>0</b> | <b>0.0</b>  | <b>13</b>  | <b>81.3</b> | <b>61</b>  | <b>47.7</b> |
| Bedford             | 5           | 100.0        | 6         | 50.0        | 2         | 100.0        | 0        | 0.0         | 6          | 100.0       | 19         | 76.0        |
| Lewisboro           | 2           | 100.0        | 0         | 0.0         | 0         | 0.0          | 0        | 0.0         | 1          | 100.0       | 3          | 27.3        |
| Mount Kisco         | 0           | 0.0          | 0         | 0.0         | 0         | 0.0          | 0        | 0.0         | 3          | 100.0       | 3          | 15.8        |
| New Castle          | 3           | 100.0        | 0         | 0.0         | 0         | 0.0          | 0        | 0.0         | 0          | 0.0         | 3          | 27.3        |
| North Castle        | 2           | 100.0        | 0         | 0.0         | 1         | 100.0        | 0        | 0.0         | 0          | 0.0         | 3          | 25.0        |
| North Salem         | 0           | 0.0          | 0         | 0.0         | 0         | 0.0          | 0        | 0.0         | 0          | 0.0         | 0          | 0.0         |
| Pound Ridge         | 0           | 0.0          | 0         | 0.0         | 0         | 0.0          | 0        | 0.0         | 1          | 100.0       | 1          | 33.3        |
| Somers              | 1           | 100.0        | 9         | 100.0       | 0         | 0.0          | 0        | 0.0         | 0          | 0.0         | 10         | 100.0       |
| Yorktown            | 6           | 100.0        | 7         | 50.0        | 4         | 100.0        | 0        | 0.0         | 2          | 40.0        | 19         | 63.3        |
| <b>West Central</b> | <b>11</b>   | <b>84.6</b>  | <b>0</b>  | <b>0.0</b>  | <b>8</b>  | <b>100.0</b> | <b>0</b> | <b>0.0</b>  | <b>28</b>  | <b>56.0</b> | <b>47</b>  | <b>23.7</b> |
| Ardsley             | 1           | 100.0        | 0         | 0.0         | 0         | 0.0          | 0        | 0.0         | 0          | 0.0         | 1          | 16.7        |
| Dobbs Ferry         | 1           | 100.0        | 0         | 0.0         | 0         | 0.0          | 0        | 0.0         | 0          | 0.0         | 1          | 11.1        |
| Elmsford            | 0           | 0.0          | 0         | 0.0         | 0         | 0.0          | 0        | 0.0         | 0          | 0.0         | 0          | 0.0         |
| Greenburgh          | 5           | 100.0        | 0         | 0.0         | 4         | 100.0        | 0        | 0.0         | 16         | 100.0       | 25         | 47.2        |
| Hastings-on-Hudson  | 1           | 100.0        | 0         | 0.0         | 0         | 0.0          | 0        | 0.0         | 0          | 0.0         | 1          | 20.0        |
| Irvington           | 0           | 0.0          | 0         | 0.0         | 0         | 0.0          | 0        | 0.0         | 1          | 100.0       | 1          | 16.7        |
| Scarsdale           | 2           | 100.0        | 0         | 0.0         | 2         | 100.0        | 0        | 0.0         | 0          | 0.0         | 4          | 57.1        |
| Tarrytown           | 0           | 0.0          | 0         | 0.0         | 0         | 0.0          | 0        | 0.0         | 3          | 100.0       | 3          | 25.0        |
| White Plains        | 1           | 100.0        | 0         | 0.0         | 2         | 100.0        | 0        | 0.0         | 8          | 33.3        | 11         | 12.6        |
| <b>East Central</b> | <b>9</b>    | <b>100.0</b> | <b>5</b>  | <b>5.0</b>  | <b>10</b> | <b>100.0</b> | <b>2</b> | <b>28.6</b> | <b>17</b>  | <b>58.6</b> | <b>43</b>  | <b>27.7</b> |
| Harrison            | 1           | 100.0        | 0         | 0.0         | 1         | 100.0        | 0        | 0.0         | 0          | 0.0         | 2          | 9.1         |
| Larchmont           | 0           | 0.0          | 0         | 0.0         | 1         | 100.0        | 0        | 0.0         | 0          | 0.0         | 1          | 9.1         |
| Mamaroneck Town     | 0           | 0.0          | 0         | 0.0         | 0         | 0.0          | 2        | 100.0       | 2          | 100.0       | 4          | 80.0        |
| Mamaroneck Village  | 3           | 100.0        | 0         | 0.0         | 4         | 100.0        | 0        | 0.0         | 0          | 0.0         | 7          | 16.3        |
| Port Chester        | 3           | 100.0        | 0         | 0.0         | 4         | 100.0        | 0        | 0.0         | 15         | 100.0       | 22         | 39.3        |
| Rye Brook           | 2           | 100.0        | 0         | 0.0         | 0         | 0.0          | 0        | 0.0         | 0          | 0.0         | 2          | 28.6        |
| Rye City            | 0           | 0.0          | 5         | 50.0        | 0         | 0.0          | 0        | 0.0         | 0          | 0.0         | 5          | 45.5        |
| <b>Southwest</b>    | <b>10</b>   | <b>100.0</b> | <b>0</b>  | <b>0.0</b>  | <b>0</b>  | <b>0.0</b>   | <b>0</b> | <b>0.0</b>  | <b>28</b>  | <b>14.6</b> | <b>38</b>  | <b>15.8</b> |
| Yonkers             | 10          | 100.0        | 0         | 0.0         | 0         | 0.0          | 0        | 0.0         | 28         | 14.6        | 38         | 15.8        |
| <b>Southeast</b>    | <b>17</b>   | <b>100.0</b> | <b>1</b>  | <b>1.1</b>  | <b>9</b>  | <b>81.8</b>  | <b>0</b> | <b>0.0</b>  | <b>24</b>  | <b>17.3</b> | <b>51</b>  | <b>19.0</b> |
| Bronxville          | 1           | 100.0        | 0         | 0.0         | 1         | 100.0        | 0        | 0.0         | 0          | 0.0         | 2          | 33.3        |
| Eastchester         | 4           | 100.0        | 0         | 0.0         | 3         | 100.0        | 0        | 0.0         | 3          | 100.0       | 10         | 35.7        |
| Mount Vernon        | 3           | 100.0        | 0         | 0.0         | 0         | 0.0          | 0        | 0.0         | 15         | 17.4        | 18         | 18.0        |
| New Rochelle        | 7           | 100.0        | 0         | 0.0         | 5         | 100.0        | 0        | 0.0         | 6          | 12.8        | 18         | 15.8        |
| Pelham              | 1           | 100.0        | 0         | 0.0         | 0         | 0.0          | 0        | 0.0         | 0          | 0.0         | 1          | 11.1        |
| Pelham Manor        | 1           | 100.0        | 1         | 100.0       | 0         | 0.0          | 0        | 0.0         | 0          | 0.0         | 2          | 66.7        |
| Tuckahoe            | 0           | 0.0          | 0         | 0.0         | 0         | 0.0          | 0        | 0.0         | 0          | 0.0         | 0          | 0.0         |
| <b>Total</b>        | <b>79</b>   | <b>97.5</b>  | <b>28</b> | <b>5.3</b>  | <b>37</b> | <b>90.2</b>  | <b>2</b> | <b>4.1</b>  | <b>133</b> | <b>28.0</b> | <b>279</b> | <b>23.8</b> |



**Table 12. Number of Food Stores by Availability of Carrots**

| Municipality        | Supermarket |              | Deli      |             | Farm      |              | Pharmacy |             | Other      |             | Total      |             |
|---------------------|-------------|--------------|-----------|-------------|-----------|--------------|----------|-------------|------------|-------------|------------|-------------|
|                     | Yes         | %            | Yes       | %           | Yes       | %            | Yes      | %           | Yes        | %           | Yes        | %           |
| <b>Northwest</b>    | <b>13</b>   | <b>100.0</b> | <b>9</b>  | <b>8.2</b>  | <b>0</b>  | <b>0.0</b>   | <b>0</b> | <b>0.0</b>  | <b>16</b>  | <b>32.7</b> | <b>38</b>  | <b>20.9</b> |
| Briarcliff Manor    | 2           | 100.0        | 0         | 0.0         | 0         | 0.0          | 0        | 0.0         | 3          | 100.0       | 5          | 62.5        |
| Buchanan            | 0           | 0.0          | 0         | 0.0         | 0         | 0.0          | 0        | 0.0         | 0          | 0.0         | 0          | 0.0         |
| Cortlandt           | 2           | 100.0        | 0         | 0.0         | 0         | 0.0          | 0        | 0.0         | 7          | 100.0       | 9          | 23.7        |
| Croton on Hudson    | 1           | 100.0        | 0         | 0.0         | 0         | 0.0          | 0        | 0.0         | 0          | 0.0         | 1          | 11.1        |
| Mount Pleasant      | 2           | 100.0        | 0         | 0.0         | 0         | 0.0          | 0        | 0.0         | 0          | 0.0         | 2          | 9.5         |
| Ossining Town       | 0           | 0.0          | 0         | 0.0         | 0         | 0.0          | 0        | 0.0         | 6          | 54.5        | 6          | 50.0        |
| Ossining Village    | 1           | 100.0        | 9         | 52.9        | 0         | 0.0          | 0        | 0.0         | 0          | 0.0         | 10         | 55.6        |
| Peekskill           | 4           | 100.0        | 0         | 0.0         | 0         | 0.0          | 0        | 0.0         | 0          | 0.0         | 4          | 8.5         |
| Pleasantville       | 1           | 100.0        | 0         | 0.0         | 0         | 0.0          | 0        | 0.0         | 0          | 0.0         | 1          | 10.0        |
| Sleepy Hollow       | 0           | 0.0          | 0         | 0.0         | 0         | 0.0          | 0        | 0.0         | 0          | 0.0         | 0          | 0.0         |
| <b>Northeast</b>    | <b>19</b>   | <b>100.0</b> | <b>13</b> | <b>16.0</b> | <b>8</b>  | <b>88.9</b>  | <b>0</b> | <b>0.0</b>  | <b>13</b>  | <b>81.3</b> | <b>53</b>  | <b>41.4</b> |
| Bedford             | 5           | 100.0        | 6         | 50.0        | 2         | 100.0        | 0        | 0.0         | 6          | 100.0       | 19         | 76.0        |
| Lewisboro           | 2           | 100.0        | 0         | 0.0         | 1         | 100.0        | 0        | 0.0         | 1          | 100.0       | 4          | 36.4        |
| Mount Kisco         | 0           | 0.0          | 0         | 0.0         | 0         | 0.0          | 0        | 0.0         | 3          | 100.0       | 3          | 15.8        |
| New Castle          | 3           | 100.0        | 0         | 0.0         | 0         | 0.0          | 0        | 0.0         | 0          | 0.0         | 3          | 27.3        |
| North Castle        | 2           | 100.0        | 0         | 0.0         | 1         | 100.0        | 0        | 0.0         | 0          | 0.0         | 3          | 25.0        |
| North Salem         | 0           | 0.0          | 0         | 0.0         | 0         | 0.0          | 0        | 0.0         | 0          | 0.0         | 0          | 0.0         |
| Pound Ridge         | 0           | 0.0          | 0         | 0.0         | 0         | 0.0          | 0        | 0.0         | 1          | 100.0       | 1          | 33.3        |
| Somers              | 1           | 100.0        | 0         | 0.0         | 0         | 0.0          | 0        | 0.0         | 0          | 0.0         | 1          | 10.0        |
| Yorktown            | 6           | 100.0        | 7         | 50.0        | 4         | 100.0        | 0        | 0.0         | 2          | 40.0        | 19         | 63.3        |
| <b>West Central</b> | <b>13</b>   | <b>100.0</b> | <b>0</b>  | <b>0.0</b>  | <b>8</b>  | <b>100.0</b> | <b>0</b> | <b>0.0</b>  | <b>38</b>  | <b>76.0</b> | <b>59</b>  | <b>29.8</b> |
| Ardsley             | 1           | 100.0        | 0         | 0.0         | 0         | 0.0          | 0        | 0.0         | 0          | 0.0         | 1          | 16.7        |
| Dobbs Ferry         | 1           | 100.0        | 0         | 0.0         | 0         | 0.0          | 0        | 0.0         | 2          | 100.0       | 3          | 33.3        |
| Elmsford            | 0           | 0.0          | 0         | 0.0         | 0         | 0.0          | 0        | 0.0         | 0          | 0.0         | 0          | 0.0         |
| Greenburgh          | 5           | 100.0        | 0         | 0.0         | 4         | 100.0        | 0        | 0.0         | 16         | 100.0       | 25         | 47.2        |
| Hastings-on-Hudson  | 1           | 100.0        | 0         | 0.0         | 0         | 0.0          | 0        | 0.0         | 0          | 0.0         | 1          | 20.0        |
| Irvington           | 0           | 0.0          | 0         | 0.0         | 0         | 0.0          | 0        | 0.0         | 1          | 100.0       | 1          | 16.7        |
| Scarsdale           | 2           | 100.0        | 0         | 0.0         | 2         | 100.0        | 0        | 0.0         | 0          | 0.0         | 4          | 57.1        |
| Tarrytown           | 2           | 100.0        | 0         | 0.0         | 0         | 0.0          | 0        | 0.0         | 3          | 100.0       | 5          | 41.7        |
| White Plains        | 1           | 100.0        | 0         | 0.0         | 2         | 100.0        | 0        | 0.0         | 16         | 66.7        | 19         | 21.8        |
| <b>East Central</b> | <b>9</b>    | <b>100.0</b> | <b>25</b> | <b>25.0</b> | <b>10</b> | <b>100.0</b> | <b>2</b> | <b>28.6</b> | <b>17</b>  | <b>58.6</b> | <b>63</b>  | <b>40.6</b> |
| Harrison            | 1           | 100.0        | 0         | 0.0         | 1         | 100.0        | 0        | 0.0         | 0          | 0.0         | 2          | 9.1         |
| Larchmont           | 0           | 0.0          | 0         | 0.0         | 1         | 100.0        | 0        | 0.0         | 0          | 0.0         | 1          | 9.1         |
| Mamaroneck Town     | 0           | 0.0          | 0         | 0.0         | 0         | 0.0          | 2        | 100.0       | 2          | 100.0       | 4          | 80.0        |
| Mamaroneck Village  | 3           | 100.0        | 0         | 0.0         | 4         | 100.0        | 0        | 0.0         | 0          | 0.0         | 7          | 16.3        |
| Port Chester        | 3           | 100.0        | 20        | 58.8        | 4         | 100.0        | 0        | 0.0         | 15         | 100.0       | 42         | 75.0        |
| Rye Brook           | 2           | 100.0        | 0         | 0.0         | 0         | 0.0          | 0        | 0.0         | 0          | 0.0         | 2          | 28.6        |
| Rye City            | 0           | 0.0          | 5         | 50.0        | 0         | 0.0          | 0        | 0.0         | 0          | 0.0         | 5          | 45.5        |
| <b>Southwest</b>    | <b>10</b>   | <b>100.0</b> | <b>9</b>  | <b>32.1</b> | <b>0</b>  | <b>0.0</b>   | <b>0</b> | <b>0.0</b>  | <b>50</b>  | <b>26.0</b> | <b>69</b>  | <b>28.8</b> |
| Yonkers             | 10          | 100.0        | 9         | 32.1        | 0         | 0.0          | 0        | 0.0         | 50         | 26.0        | 69         | 28.8        |
| <b>Southeast</b>    | <b>17</b>   | <b>100.0</b> | <b>9</b>  | <b>9.8</b>  | <b>9</b>  | <b>81.8</b>  | <b>0</b> | <b>0.0</b>  | <b>61</b>  | <b>43.9</b> | <b>96</b>  | <b>35.8</b> |
| Bronxville          | 1           | 100.0        | 0         | 0.0         | 1         | 100.0        | 0        | 0.0         | 0          | 0.0         | 2          | 33.3        |
| Eastchester         | 4           | 100.0        | 0         | 0.0         | 3         | 100.0        | 0        | 0.0         | 3          | 100.0       | 10         | 35.7        |
| Mount Vernon        | 3           | 100.0        | 0         | 0.0         | 0         | 0.0          | 0        | 0.0         | 44         | 51.2        | 47         | 47.0        |
| New Rochelle        | 7           | 100.0        | 8         | 15.4        | 5         | 100.0        | 0        | 0.0         | 13         | 27.7        | 33         | 28.9        |
| Pelham              | 1           | 100.0        | 0         | 0.0         | 0         | 0.0          | 0        | 0.0         | 0          | 0.0         | 1          | 11.1        |
| Pelham Manor        | 1           | 100.0        | 1         | 100.0       | 0         | 0.0          | 0        | 0.0         | 1          | 100.0       | 3          | 100.0       |
| Tuckahoe            | 0           | 0.0          | 0         | 0.0         | 0         | 0.0          | 0        | 0.0         | 0          | 0.0         | 0          | 0.0         |
| <b>Total</b>        | <b>81</b>   | <b>100.0</b> | <b>65</b> | <b>12.4</b> | <b>35</b> | <b>85.4</b>  | <b>2</b> | <b>4.1</b>  | <b>195</b> | <b>41.1</b> | <b>378</b> | <b>32.3</b> |

**Table 13. Number of Food Stores by Availability of Lettuce**

| Municipality        | Supermarket |              | Deli      |             | Farm      |              | Pharmacy |             | Other      |             | Total      |             |
|---------------------|-------------|--------------|-----------|-------------|-----------|--------------|----------|-------------|------------|-------------|------------|-------------|
|                     | Yes         | %            | Yes       | %           | Yes       | %            | Yes      | %           | Yes        | %           | Yes        | %           |
| <b>Northwest</b>    | <b>13</b>   | <b>100.0</b> | <b>9</b>  | <b>8.2</b>  | <b>3</b>  | <b>100.0</b> | <b>0</b> | <b>0.0</b>  | <b>31</b>  | <b>63.3</b> | <b>56</b>  | <b>30.8</b> |
| Briarcliff Manor    | 2           | 100.0        | 0         | 0.0         | 0         | 0.0          | 0        | 0.0         | 3          | 100.0       | 5          | 62.5        |
| Buchanan            | 0           | 0.0          | 0         | 0.0         | 0         | 0.0          | 0        | 0.0         | 0          | 0.0         | 0          | 0.0         |
| Cortlandt           | 2           | 100.0        | 0         | 0.0         | 3         | 100.0        | 0        | 0.0         | 7          | 100.0       | 12         | 31.6        |
| Croton on Hudson    | 1           | 100.0        | 0         | 0.0         | 0         | 0.0          | 0        | 0.0         | 0          | 0.0         | 1          | 11.1        |
| Mount Pleasant      | 2           | 100.0        | 0         | 0.0         | 0         | 0.0          | 0        | 0.0         | 2          | 100.0       | 4          | 19.0        |
| Ossining Town       | 0           | 0.0          | 0         | 0.0         | 0         | 0.0          | 0        | 0.0         | 0          | 0.0         | 0          | 0.0         |
| Ossining Village    | 1           | 100.0        | 9         | 52.9        | 0         | 0.0          | 0        | 0.0         | 6          | 54.5        | 16         | 55.2        |
| Peekskill           | 4           | 100.0        | 0         | 0.0         | 0         | 0.0          | 0        | 0.0         | 13         | 68.4        | 17         | 36.2        |
| Pleasantville       | 1           | 100.0        | 0         | 0.0         | 0         | 0.0          | 0        | 0.0         | 0          | 0.0         | 1          | 10.0        |
| Sleepy Hollow       | 0           | 0.0          | 0         | 0.0         | 0         | 0.0          | 0        | 0.0         | 0          | 0.0         | 0          | 0.0         |
| <b>Northeast</b>    | <b>19</b>   | <b>100.0</b> | <b>13</b> | <b>16.0</b> | <b>8</b>  | <b>88.9</b>  | <b>0</b> | <b>0.0</b>  | <b>13</b>  | <b>81.3</b> | <b>53</b>  | <b>41.4</b> |
| Bedford             | 5           | 100.0        | 6         | 50.0        | 2         | 100.0        | 0        | 0.0         | 6          | 100.0       | 19         | 76.0        |
| Lewisboro           | 2           | 100.0        | 0         | 0.0         | 1         | 100.0        | 0        | 0.0         | 1          | 100.0       | 4          | 36.4        |
| Mount Kisco         | 0           | 0.0          | 0         | 0.0         | 0         | 0.0          | 0        | 0.0         | 3          | 100.0       | 3          | 15.8        |
| New Castle          | 3           | 100.0        | 0         | 0.0         | 0         | 0.0          | 0        | 0.0         | 0          | 0.0         | 3          | 27.3        |
| North Castle        | 2           | 100.0        | 0         | 0.0         | 1         | 100.0        | 0        | 0.0         | 0          | 0.0         | 3          | 25.0        |
| North Salem         | 0           | 0.0          | 0         | 0.0         | 0         | 0.0          | 0        | 0.0         | 0          | 0.0         | 0          | 0.0         |
| Pound Ridge         | 0           | 0.0          | 0         | 0.0         | 0         | 0.0          | 0        | 0.0         | 1          | 100.0       | 1          | 33.3        |
| Somers              | 1           | 100.0        | 0         | 0.0         | 0         | 0.0          | 0        | 0.0         | 0          | 0.0         | 1          | 10.0        |
| Yorktown            | 6           | 100.0        | 7         | 50.0        | 4         | 100.0        | 0        | 0.0         | 2          | 40.0        | 19         | 63.3        |
| <b>West Central</b> | <b>13</b>   | <b>100.0</b> | <b>0</b>  | <b>0.0</b>  | <b>8</b>  | <b>100.0</b> | <b>0</b> | <b>0.0</b>  | <b>30</b>  | <b>60.0</b> | <b>51</b>  | <b>25.8</b> |
| Ardsley             | 1           | 100.0        | 0         | 0.0         | 0         | 0.0          | 0        | 0.0         | 0          | 0.0         | 1          | 16.7        |
| Dobbs Ferry         | 1           | 100.0        | 0         | 0.0         | 0         | 0.0          | 0        | 0.0         | 2          | 100.0       | 3          | 33.3        |
| Elmsford            | 0           | 0.0          | 0         | 0.0         | 0         | 0.0          | 0        | 0.0         | 0          | 0.0         | 0          | 0.0         |
| Greenburgh          | 5           | 100.0        | 0         | 0.0         | 4         | 100.0        | 0        | 0.0         | 16         | 100.0       | 25         | 47.2        |
| Hastings-on-Hudson  | 1           | 100.0        | 0         | 0.0         | 0         | 0.0          | 0        | 0.0         | 0          | 0.0         | 1          | 20.0        |
| Irvington           | 0           | 0.0          | 0         | 0.0         | 0         | 0.0          | 0        | 0.0         | 1          | 100.0       | 1          | 16.7        |
| Scarsdale           | 2           | 100.0        | 0         | 0.0         | 2         | 100.0        | 0        | 0.0         | 0          | 0.0         | 4          | 57.1        |
| Tarrytown           | 2           | 100.0        | 0         | 0.0         | 0         | 0.0          | 0        | 0.0         | 3          | 100.0       | 5          | 41.7        |
| White Plains        | 1           | 100.0        | 0         | 0.0         | 2         | 100.0        | 0        | 0.0         | 8          | 33.3        | 11         | 12.6        |
| <b>East Central</b> | <b>9</b>    | <b>100.0</b> | <b>18</b> | <b>18.0</b> | <b>10</b> | <b>100.0</b> | <b>2</b> | <b>28.6</b> | <b>17</b>  | <b>58.6</b> | <b>56</b>  | <b>36.1</b> |
| Harrison            | 1           | 100.0        | 0         | 0.0         | 1         | 100.0        | 0        | 0.0         | 0          | 0.0         | 2          | 9.1         |
| Larchmont           | 0           | 0.0          | 0         | 0.0         | 1         | 100.0        | 0        | 0.0         | 0          | 0.0         | 1          | 9.1         |
| Mamaroneck Town     | 0           | 0.0          | 0         | 0.0         | 0         | 0.0          | 2        | 100.0       | 2          | 100.0       | 4          | 80.0        |
| Mamaroneck Village  | 3           | 100.0        | 0         | 0.0         | 4         | 100.0        | 0        | 0.0         | 0          | 0.0         | 7          | 16.3        |
| Port Chester        | 3           | 100.0        | 13        | 38.2        | 4         | 100.0        | 0        | 0.0         | 15         | 100.0       | 35         | 62.5        |
| Rye Brook           | 2           | 100.0        | 0         | 0.0         | 0         | 0.0          | 0        | 0.0         | 0          | 0.0         | 2          | 28.6        |
| Rye City            | 0           | 0.0          | 5         | 50.0        | 0         | 0.0          | 0        | 0.0         | 0          | 0.0         | 5          | 45.5        |
| <b>Southwest</b>    | <b>10</b>   | <b>100.0</b> | <b>9</b>  | <b>32.1</b> | <b>0</b>  | <b>0.0</b>   | <b>0</b> | <b>0.0</b>  | <b>111</b> | <b>57.8</b> | <b>130</b> | <b>54.2</b> |
| Yonkers             | 10          | 100.0        | 9         | 32.1        | 0         | 0.0          | 0        | 0.0         | 111        | 57.8        | 130        | 54.2        |
| <b>Southeast</b>    | <b>17</b>   | <b>100.0</b> | <b>19</b> | <b>20.7</b> | <b>9</b>  | <b>81.8</b>  | <b>0</b> | <b>0.0</b>  | <b>90</b>  | <b>64.7</b> | <b>135</b> | <b>50.4</b> |
| Bronxville          | 1           | 100.0        | 0         | 0.0         | 1         | 100.0        | 0        | 0.0         | 0          | 0.0         | 2          | 33.3        |
| Eastchester         | 4           | 100.0        | 0         | 0.0         | 3         | 100.0        | 0        | 0.0         | 3          | 100.0       | 10         | 35.7        |
| Mount Vernon        | 3           | 100.0        | 0         | 0.0         | 0         | 0.0          | 0        | 0.0         | 58         | 67.4        | 61         | 61.0        |
| New Rochelle        | 7           | 100.0        | 18        | 34.6        | 5         | 100.0        | 0        | 0.0         | 26         | 55.3        | 56         | 49.1        |
| Pelham              | 1           | 100.0        | 0         | 0.0         | 0         | 0.0          | 0        | 0.0         | 0          | 0.0         | 1          | 11.1        |
| Pelham Manor        | 1           | 100.0        | 1         | 100.0       | 0         | 0.0          | 0        | 0.0         | 1          | 100.0       | 3          | 100.0       |
| Tuckahoe            | 0           | 0.0          | 0         | 0.0         | 0         | 0.0          | 0        | 0.0         | 2          | 100.0       | 2          | 25.0        |
| <b>Total</b>        | <b>81</b>   | <b>100.0</b> | <b>68</b> | <b>13.0</b> | <b>38</b> | <b>92.7</b>  | <b>2</b> | <b>4.1</b>  | <b>292</b> | <b>61.5</b> | <b>481</b> | <b>41.1</b> |

**Table 14. Number of Food Stores by Availability of Sweet Peppers**

| Municipality        | Supermarket |              | Deli      |             | Farm      |              | Pharmacy |             | Other      |              | Total      |             |
|---------------------|-------------|--------------|-----------|-------------|-----------|--------------|----------|-------------|------------|--------------|------------|-------------|
|                     | Yes         | %            | Yes       | %           | Yes       | %            | Yes      | %           | Yes        | %            | Yes        | %           |
| <b>Northwest</b>    | <b>13</b>   | <b>100.0</b> | <b>20</b> | <b>18.2</b> | <b>3</b>  | <b>100.0</b> | <b>0</b> | <b>0.0</b>  | <b>31</b>  | <b>63.3</b>  | <b>67</b>  | <b>36.8</b> |
| Briarcliff Manor    | 2           | 100.0        | 0         | 0.0         | 0         | 0.0          | 0        | 0.0         | 3          | 100.0        | 5          | 62.5        |
| Buchanan            | 0           | 0.0          | 0         | 0.0         | 0         | 0.0          | 0        | 0.0         | 0          | 0.0          | 0          | 0.0         |
| Cortlandt           | 2           | 100.0        | 0         | 0.0         | 3         | 100.0        | 0        | 0.0         | 7          | 100.0        | 12         | 31.6        |
| Croton on Hudson    | 1           | 100.0        | 0         | 0.0         | 0         | 0.0          | 0        | 0.0         | 0          | 0.0          | 1          | 11.1        |
| Mount Pleasant      | 2           | 100.0        | 0         | 0.0         | 0         | 0.0          | 0        | 0.0         | 2          | 100.0        | 4          | 19.0        |
| Ossining Town       | 0           | 0.0          | 0         | 0.0         | 0         | 0.0          | 0        | 0.0         | 0          | 0.0          | 0          | 0.0         |
| Ossining Village    | 1           | 100.0        | 9         | 52.9        | 0         | 0.0          | 0        | 0.0         | 6          | 54.5         | 16         | 55.2        |
| Peekskill           | 4           | 100.0        | 11        | 50.0        | 0         | 0.0          | 0        | 0.0         | 13         | 68.4         | 28         | 59.6        |
| Pleasantville       | 1           | 100.0        | 0         | 0.0         | 0         | 0.0          | 0        | 0.0         | 0          | 0.0          | 1          | 10.0        |
| Sleepy Hollow       | 0           | 0.0          | 0         | 0.0         | 0         | 0.0          | 0        | 0.0         | 0          | 0.0          | 0          | 0.0         |
| <b>Northeast</b>    | <b>19</b>   | <b>100.0</b> | <b>15</b> | <b>18.5</b> | <b>8</b>  | <b>88.9</b>  | <b>0</b> | <b>0.0</b>  | <b>13</b>  | <b>81.3</b>  | <b>55</b>  | <b>43.0</b> |
| Bedford             | 5           | 100.0        | 6         | 50.0        | 2         | 100.0        | 0        | 0.0         | 6          | 100.0        | 19         | 76.0        |
| Lewisboro           | 2           | 100.0        | 0         | 0.0         | 1         | 100.0        | 0        | 0.0         | 1          | 100.0        | 4          | 36.4        |
| Mount Kisco         | 0           | 0.0          | 0         | 0.0         | 0         | 0.0          | 0        | 0.0         | 3          | 100.0        | 3          | 15.8        |
| New Castle          | 3           | 100.0        | 0         | 0.0         | 0         | 0.0          | 0        | 0.0         | 0          | 0.0          | 3          | 27.3        |
| North Castle        | 2           | 100.0        | 0         | 0.0         | 1         | 100.0        | 0        | 0.0         | 0          | 0.0          | 3          | 25.0        |
| North Salem         | 0           | 0.0          | 0         | 0.0         | 0         | 0.0          | 0        | 0.0         | 0          | 0.0          | 0          | 0.0         |
| Pound Ridge         | 0           | 0.0          | 0         | 0.0         | 0         | 0.0          | 0        | 0.0         | 1          | 100.0        | 1          | 33.3        |
| Somers              | 1           | 100.0        | 9         | 100.0       | 0         | 0.0          | 0        | 0.0         | 0          | 0.0          | 10         | 100.0       |
| Yorktown            | 6           | 100.0        | 0         | 0.0         | 4         | 100.0        | 0        | 0.0         | 2          | 40.0         | 12         | 40.0        |
| <b>West Central</b> | <b>13</b>   | <b>100.0</b> | <b>0</b>  | <b>0.0</b>  | <b>8</b>  | <b>100.0</b> | <b>0</b> | <b>0.0</b>  | <b>32</b>  | <b>64.0</b>  | <b>53</b>  | <b>26.8</b> |
| Ardsley             | 1           | 100.0        | 0         | 0.0         | 0         | 0.0          | 0        | 0.0         | 0          | 0.0          | 1          | 16.7        |
| Dobbs Ferry         | 1           | 100.0        | 0         | 0.0         | 0         | 0.0          | 0        | 0.0         | 2          | 100.0        | 3          | 33.3        |
| Elmsford            | 0           | 0.0          | 0         | 0.0         | 0         | 0.0          | 0        | 0.0         | 2          | 100.0        | 2          | 15.4        |
| Greenburgh          | 5           | 100.0        | 0         | 0.0         | 4         | 100.0        | 0        | 0.0         | 16         | 100.0        | 25         | 47.2        |
| Hastings-on-Hudson  | 1           | 100.0        | 0         | 0.0         | 0         | 0.0          | 0        | 0.0         | 0          | 0.0          | 1          | 20.0        |
| Irvington           | 0           | 0.0          | 0         | 0.0         | 0         | 0.0          | 0        | 0.0         | 1          | 100.0        | 1          | 16.7        |
| Scarsdale           | 2           | 100.0        | 0         | 0.0         | 2         | 100.0        | 0        | 0.0         | 0          | 0.0          | 4          | 57.1        |
| Tarrytown           | 2           | 100.0        | 0         | 0.0         | 0         | 0.0          | 0        | 0.0         | 3          | 100.0        | 5          | 41.7        |
| White Plains        | 1           | 100.0        | 0         | 0.0         | 2         | 100.0        | 0        | 0.0         | 8          | 33.3         | 11         | 12.6        |
| <b>East Central</b> | <b>9</b>    | <b>100.0</b> | <b>25</b> | <b>25.0</b> | <b>10</b> | <b>100.0</b> | <b>2</b> | <b>28.6</b> | <b>29</b>  | <b>100.0</b> | <b>75</b>  | <b>48.4</b> |
| Harrison            | 1           | 100.0        | 0         | 0.0         | 1         | 100.0        | 0        | 0.0         | 0          | 0.0          | 2          | 9.1         |
| Larchmont           | 0           | 0.0          | 0         | 0.0         | 1         | 100.0        | 0        | 0.0         | 0          | 0.0          | 1          | 9.1         |
| Mamaroneck Town     | 0           | 0.0          | 0         | 0.0         | 0         | 0.0          | 2        | 100.0       | 2          | 100.0        | 4          | 80.0        |
| Mamaroneck Village  | 3           | 100.0        | 0         | 0.0         | 4         | 100.0        | 0        | 0.0         | 12         | 100.0        | 19         | 44.2        |
| Port Chester        | 3           | 100.0        | 20        | 58.8        | 4         | 100.0        | 0        | 0.0         | 15         | 100.0        | 42         | 75.0        |
| Rye Brook           | 2           | 100.0        | 0         | 0.0         | 0         | 0.0          | 0        | 0.0         | 0          | 0.0          | 2          | 28.6        |
| Rye City            | 0           | 0.0          | 5         | 50.0        | 0         | 0.0          | 0        | 0.0         | 0          | 0.0          | 5          | 45.5        |
| <b>Southwest</b>    | <b>10</b>   | <b>100.0</b> | <b>0</b>  | <b>0.0</b>  | <b>0</b>  | <b>0.0</b>   | <b>0</b> | <b>0.0</b>  | <b>88</b>  | <b>45.8</b>  | <b>98</b>  | <b>40.8</b> |
| Yonkers             | 10          | 100.0        | 0         | 0.0         | 0         | 0.0          | 0        | 0.0         | 88         | 45.8         | 98         | 40.8        |
| <b>Southeast</b>    | <b>17</b>   | <b>100.0</b> | <b>17</b> | <b>18.5</b> | <b>9</b>  | <b>81.8</b>  | <b>0</b> | <b>0.0</b>  | <b>75</b>  | <b>54.0</b>  | <b>118</b> | <b>44.0</b> |
| Bronxville          | 1           | 100.0        | 0         | 0.0         | 1         | 100.0        | 0        | 0.0         | 0          | 0.0          | 2          | 33.3        |
| Eastchester         | 4           | 100.0        | 8         | 53.3        | 3         | 100.0        | 0        | 0.0         | 3          | 100.0        | 18         | 64.3        |
| Mount Vernon        | 3           | 100.0        | 0         | 0.0         | 0         | 0.0          | 0        | 0.0         | 58         | 67.4         | 61         | 61.0        |
| New Rochelle        | 7           | 100.0        | 8         | 15.4        | 5         | 100.0        | 0        | 0.0         | 12         | 25.5         | 32         | 28.1        |
| Pelham              | 1           | 100.0        | 0         | 0.0         | 0         | 0.0          | 0        | 0.0         | 0          | 0.0          | 1          | 11.1        |
| Pelham Manor        | 1           | 100.0        | 1         | 100.0       | 0         | 0.0          | 0        | 0.0         | 0          | 0.0          | 2          | 66.7        |
| Tuckahoe            | 0           | 0.0          | 0         | 0.0         | 0         | 0.0          | 0        | 0.0         | 2          | 100.0        | 2          | 25.0        |
| <b>Total</b>        | <b>81</b>   | <b>100.0</b> | <b>77</b> | <b>14.7</b> | <b>38</b> | <b>92.7</b>  | <b>2</b> | <b>4.1</b>  | <b>268</b> | <b>56.4</b>  | <b>466</b> | <b>39.8</b> |

**Table 15. Number of Food Stores by Availability of Tomatoes**

| Municipality        | Supermarket |              | Deli       |             | Farm      |              | Pharmacy |             | Other      |              | Total      |             |
|---------------------|-------------|--------------|------------|-------------|-----------|--------------|----------|-------------|------------|--------------|------------|-------------|
|                     | Yes         | %            | Yes        | %           | Yes       | %            | Yes      | %           | Yes        | %            | Yes        | %           |
| <b>Northwest</b>    | <b>13</b>   | <b>100.0</b> | <b>20</b>  | <b>18.2</b> | <b>3</b>  | <b>100.0</b> | <b>0</b> | <b>0.0</b>  | <b>37</b>  | <b>75.5</b>  | <b>73</b>  | <b>40.1</b> |
| Briarcliff Manor    | 2           | 100.0        | 0          | 0.0         | 0         | 0.0          | 0        | 0.0         | 3          | 100.0        | 5          | 62.5        |
| Buchanan            | 0           | 0.0          | 0          | 0.0         | 0         | 0.0          | 0        | 0.0         | 0          | 0.0          | 0          | 0.0         |
| Cortlandt           | 2           | 100.0        | 0          | 0.0         | 3         | 100.0        | 0        | 0.0         | 7          | 100.0        | 12         | 31.6        |
| Croton on Hudson    | 1           | 100.0        | 0          | 0.0         | 0         | 0.0          | 0        | 0.0         | 0          | 0.0          | 1          | 11.1        |
| Mount Pleasant      | 2           | 100.0        | 0          | 0.0         | 0         | 0.0          | 0        | 0.0         | 2          | 100.0        | 4          | 19.0        |
| Ossining Town       | 0           | 0.0          | 0          | 0.0         | 0         | 0.0          | 0        | 0.0         | 0          | 0.0          | 0          | 0.0         |
| Ossining Village    | 1           | 100.0        | 9          | 52.9        | 0         | 0.0          | 0        | 0.0         | 6          | 54.5         | 16         | 55.2        |
| Peekskill           | 4           | 100.0        | 11         | 50.0        | 0         | 0.0          | 0        | 0.0         | 13         | 68.4         | 28         | 59.6        |
| Pleasantville       | 1           | 100.0        | 0          | 0.0         | 0         | 0.0          | 0        | 0.0         | 0          | 0.0          | 1          | 10.0        |
| Sleepy Hollow       | 0           | 0.0          | 0          | 0.0         | 0         | 0.0          | 0        | 0.0         | 6          | 100.0        | 6          | 37.5        |
| <b>Northeast</b>    | <b>19</b>   | <b>100.0</b> | <b>31</b>  | <b>38.3</b> | <b>8</b>  | <b>88.9</b>  | <b>0</b> | <b>0.0</b>  | <b>13</b>  | <b>81.3</b>  | <b>71</b>  | <b>55.5</b> |
| Bedford             | 5           | 100.0        | 6          | 50.0        | 2         | 100.0        | 0        | 0.0         | 6          | 100.0        | 19         | 76.0        |
| Lewisboro           | 2           | 100.0        | 0          | 0.0         | 1         | 100.0        | 0        | 0.0         | 1          | 100.0        | 4          | 36.4        |
| Mount Kisco         | 0           | 0.0          | 14         | 100.0       | 0         | 0.0          | 0        | 0.0         | 3          | 100.0        | 17         | 89.5        |
| New Castle          | 3           | 100.0        | 4          | 50.0        | 0         | 0.0          | 0        | 0.0         | 0          | 0.0          | 7          | 63.6        |
| North Castle        | 2           | 100.0        | 0          | 0.0         | 1         | 100.0        | 0        | 0.0         | 0          | 0.0          | 3          | 25.0        |
| North Salem         | 0           | 0.0          | 0          | 0.0         | 0         | 0.0          | 0        | 0.0         | 0          | 0.0          | 0          | 0.0         |
| Pound Ridge         | 0           | 0.0          | 0          | 0.0         | 0         | 0.0          | 0        | 0.0         | 1          | 100.0        | 1          | 33.3        |
| Somers              | 1           | 100.0        | 0          | 0.0         | 0         | 0.0          | 0        | 0.0         | 0          | 0.0          | 1          | 10.0        |
| Yorktown            | 6           | 100.0        | 7          | 50.0        | 4         | 100.0        | 0        | 0.0         | 2          | 40.0         | 19         | 63.3        |
| <b>West Central</b> | <b>13</b>   | <b>100.0</b> | <b>28</b>  | <b>24.6</b> | <b>8</b>  | <b>100.0</b> | <b>0</b> | <b>0.0</b>  | <b>40</b>  | <b>80.0</b>  | <b>89</b>  | <b>44.9</b> |
| Ardsley             | 1           | 100.0        | 0          | 0.0         | 0         | 0.0          | 0        | 0.0         | 0          | 0.0          | 1          | 16.7        |
| Dobbs Ferry         | 1           | 100.0        | 0          | 0.0         | 0         | 0.0          | 0        | 0.0         | 2          | 100.0        | 3          | 33.3        |
| Elmsford            | 0           | 0.0          | 0          | 0.0         | 0         | 0.0          | 0        | 0.0         | 2          | 100.0        | 2          | 15.4        |
| Greenburgh          | 5           | 100.0        | 0          | 0.0         | 4         | 100.0        | 0        | 0.0         | 16         | 100.0        | 25         | 47.2        |
| Hastings-on-Hudson  | 1           | 100.0        | 0          | 0.0         | 0         | 0.0          | 0        | 0.0         | 0          | 0.0          | 1          | 20.0        |
| Irvington           | 0           | 0.0          | 0          | 0.0         | 0         | 0.0          | 0        | 0.0         | 1          | 100.0        | 1          | 16.7        |
| Scarsdale           | 2           | 100.0        | 0          | 0.0         | 2         | 100.0        | 0        | 0.0         | 0          | 0.0          | 4          | 57.1        |
| Tarrytown           | 2           | 100.0        | 0          | 0.0         | 0         | 0.0          | 0        | 0.0         | 3          | 100.0        | 5          | 41.7        |
| White Plains        | 1           | 100.0        | 28         | 50.9        | 2         | 100.0        | 0        | 0.0         | 16         | 66.7         | 47         | 54.0        |
| <b>East Central</b> | <b>9</b>    | <b>100.0</b> | <b>36</b>  | <b>36.0</b> | <b>10</b> | <b>100.0</b> | <b>2</b> | <b>28.6</b> | <b>29</b>  | <b>100.0</b> | <b>86</b>  | <b>55.5</b> |
| Harrison            | 1           | 100.0        | 0          | 0.0         | 1         | 100.0        | 0        | 0.0         | 0          | 0.0          | 2          | 9.1         |
| Larchmont           | 0           | 0.0          | 0          | 0.0         | 1         | 100.0        | 0        | 0.0         | 0          | 0.0          | 1          | 9.1         |
| Mamaroneck Town     | 0           | 0.0          | 0          | 0.0         | 0         | 0.0          | 2        | 100.0       | 2          | 100.0        | 4          | 80.0        |
| Mamaroneck Village  | 3           | 100.0        | 11         | 50.0        | 4         | 100.0        | 0        | 0.0         | 12         | 100.0        | 30         | 69.8        |
| Port Chester        | 3           | 100.0        | 20         | 58.8        | 4         | 100.0        | 0        | 0.0         | 15         | 100.0        | 42         | 75.0        |
| Rye Brook           | 2           | 100.0        | 0          | 0.0         | 0         | 0.0          | 0        | 0.0         | 0          | 0.0          | 2          | 28.6        |
| Rye City            | 0           | 0.0          | 5          | 50.0        | 0         | 0.0          | 0        | 0.0         | 0          | 0.0          | 5          | 45.5        |
| <b>Southwest</b>    | <b>10</b>   | <b>100.0</b> | <b>9</b>   | <b>32.1</b> | <b>0</b>  | <b>0.0</b>   | <b>0</b> | <b>0.0</b>  | <b>126</b> | <b>65.6</b>  | <b>145</b> | <b>60.4</b> |
| Yonkers             | 10          | 100.0        | 9          | 32.1        | 0         | 0.0          | 0        | 0.0         | 126        | 65.6         | 145        | 60.4        |
| <b>Southeast</b>    | <b>17</b>   | <b>100.0</b> | <b>27</b>  | <b>29.3</b> | <b>9</b>  | <b>81.8</b>  | <b>0</b> | <b>0.0</b>  | <b>104</b> | <b>74.8</b>  | <b>157</b> | <b>58.6</b> |
| Bronxville          | 1           | 100.0        | 0          | 0.0         | 1         | 100.0        | 0        | 0.0         | 0          | 0.0          | 2          | 33.3        |
| Eastchester         | 4           | 100.0        | 8          | 53.3        | 3         | 100.0        | 0        | 0.0         | 3          | 100.0        | 18         | 64.3        |
| Mount Vernon        | 3           | 100.0        | 0          | 0.0         | 0         | 0.0          | 0        | 0.0         | 58         | 67.4         | 61         | 61.0        |
| New Rochelle        | 7           | 100.0        | 18         | 34.6        | 5         | 100.0        | 0        | 0.0         | 40         | 85.1         | 70         | 61.4        |
| Pelham              | 1           | 100.0        | 0          | 0.0         | 0         | 0.0          | 0        | 0.0         | 0          | 0.0          | 1          | 11.1        |
| Pelham Manor        | 1           | 100.0        | 1          | 100.0       | 0         | 0.0          | 0        | 0.0         | 1          | 100.0        | 3          | 100.0       |
| Tuckahoe            | 0           | 0.0          | 0          | 0.0         | 0         | 0.0          | 0        | 0.0         | 2          | 100.0        | 2          | 25.0        |
| <b>Total</b>        | <b>81</b>   | <b>100.0</b> | <b>151</b> | <b>28.8</b> | <b>38</b> | <b>92.7</b>  | <b>2</b> | <b>4.1</b>  | <b>349</b> | <b>73.5</b>  | <b>621</b> | <b>53.0</b> |

**Table 16. Number of Food Stores With At Least One Vegetable Item Available**

| Municipality        | Supermarket |              | Deli       |             | Farm      |              | Pharmacy |             | Other      |              | Total      |             |
|---------------------|-------------|--------------|------------|-------------|-----------|--------------|----------|-------------|------------|--------------|------------|-------------|
|                     | Yes         | %            | Yes        | %           | Yes       | %            | Yes      | %           | Yes        | %            | Yes        | %           |
| <b>Northwest</b>    | <b>13</b>   | <b>100.0</b> | <b>20</b>  | <b>18.2</b> | <b>3</b>  | <b>100.0</b> | <b>0</b> | <b>0.0</b>  | <b>37</b>  | <b>75.5</b>  | <b>73</b>  | <b>40.1</b> |
| Briarcliff Manor    | 2           | 100.0        | 0          | 0.0         | 0         | 0.0          | 0        | 0.0         | 3          | 100.0        | 5          | 62.5        |
| Buchanan            | 0           | 0.0          | 0          | 0.0         | 0         | 0.0          | 0        | 0.0         | 0          | 0.0          | 0          | 0.0         |
| Cortlandt           | 2           | 100.0        | 0          | 0.0         | 3         | 100.0        | 0        | 0.0         | 7          | 100.0        | 12         | 31.6        |
| Croton on Hudson    | 1           | 100.0        | 0          | 0.0         | 0         | 0.0          | 0        | 0.0         | 0          | 0.0          | 1          | 11.1        |
| Mount Pleasant      | 2           | 100.0        | 0          | 0.0         | 0         | 0.0          | 0        | 0.0         | 2          | 100.0        | 4          | 19.0        |
| Ossining Town       | 0           | 0.0          | 0          | 0.0         | 0         | 0.0          | 0        | 0.0         | 0          | 0.0          | 0          | 0.0         |
| Ossining Village    | 1           | 100.0        | 9          | 52.9        | 0         | 0.0          | 0        | 0.0         | 6          | 54.5         | 16         | 55.2        |
| Peekskill           | 4           | 100.0        | 11         | 50.0        | 0         | 0.0          | 0        | 0.0         | 13         | 68.4         | 28         | 59.6        |
| Pleasantville       | 1           | 100.0        | 0          | 0.0         | 0         | 0.0          | 0        | 0.0         | 0          | 0.0          | 1          | 10.0        |
| Sleepy Hollow       | 0           | 0.0          | 0          | 0.0         | 0         | 0.0          | 0        | 0.0         | 6          | 100.0        | 6          | 37.5        |
| <b>Northeast</b>    | <b>19</b>   | <b>100.0</b> | <b>36</b>  | <b>44.4</b> | <b>8</b>  | <b>88.9</b>  | <b>0</b> | <b>0.0</b>  | <b>13</b>  | <b>81.3</b>  | <b>76</b>  | <b>59.4</b> |
| Bedford             | 5           | 100.0        | 6          | 50.0        | 2         | 100.0        | 0        | 0.0         | 6          | 100.0        | 19         | 76.0        |
| Lewisboro           | 2           | 100.0        | 0          | 0.0         | 1         | 100.0        | 0        | 0.0         | 1          | 100.0        | 4          | 36.4        |
| Mount Kisco         | 0           | 0.0          | 14         | 100.0       | 0         | 0.0          | 0        | 0.0         | 3          | 100.0        | 17         | 89.5        |
| New Castle          | 3           | 100.0        | 0          | 0.0         | 0         | 0.0          | 0        | 0.0         | 0          | 0.0          | 3          | 27.3        |
| North Castle        | 2           | 100.0        | 0          | 0.0         | 1         | 100.0        | 0        | 0.0         | 0          | 0.0          | 3          | 25.0        |
| North Salem         | 0           | 0.0          | 0          | 0.0         | 0         | 0.0          | 0        | 0.0         | 0          | 0.0          | 0          | 0.0         |
| Pound Ridge         | 0           | 0.0          | 0          | 0.0         | 0         | 0.0          | 0        | 0.0         | 1          | 100.0        | 1          | 33.3        |
| Somers              | 1           | 100.0        | 9          | 100.0       | 0         | 0.0          | 0        | 0.0         | 0          | 0.0          | 10         | 100.0       |
| Yorktown            | 6           | 100.0        | 7          | 50.0        | 4         | 100.0        | 0        | 0.0         | 2          | 40.0         | 19         | 63.3        |
| <b>West Central</b> | <b>13</b>   | <b>100.0</b> | <b>28</b>  | <b>24.6</b> | <b>8</b>  | <b>100.0</b> | <b>0</b> | <b>0.0</b>  | <b>40</b>  | <b>80.0</b>  | <b>89</b>  | <b>44.9</b> |
| Ardsley             | 1           | 100.0        | 0          | 0.0         | 0         | 0.0          | 0        | 0.0         | 0          | 0.0          | 1          | 16.7        |
| Dobbs Ferry         | 1           | 100.0        | 0          | 0.0         | 0         | 0.0          | 0        | 0.0         | 2          | 100.0        | 3          | 33.3        |
| Elmsford            | 0           | 0.0          | 0          | 0.0         | 0         | 0.0          | 0        | 0.0         | 2          | 100.0        | 2          | 15.4        |
| Greenburgh          | 5           | 100.0        | 0          | 0.0         | 4         | 100.0        | 0        | 0.0         | 16         | 100.0        | 25         | 47.2        |
| Hastings-on-Hudson  | 1           | 100.0        | 0          | 0.0         | 0         | 0.0          | 0        | 0.0         | 0          | 0.0          | 1          | 20.0        |
| Irvington           | 0           | 0.0          | 0          | 0.0         | 0         | 0.0          | 0        | 0.0         | 1          | 100.0        | 1          | 16.7        |
| Scarsdale           | 2           | 100.0        | 0          | 0.0         | 2         | 100.0        | 0        | 0.0         | 0          | 0.0          | 4          | 57.1        |
| Tarrytown           | 2           | 100.0        | 0          | 0.0         | 0         | 0.0          | 0        | 0.0         | 3          | 100.0        | 5          | 41.7        |
| White Plains        | 1           | 100.0        | 28         | 50.9        | 2         | 100.0        | 0        | 0.0         | 16         | 66.7         | 47         | 54.0        |
| <b>East Central</b> | <b>9</b>    | <b>100.0</b> | <b>36</b>  | <b>36.0</b> | <b>10</b> | <b>100.0</b> | <b>2</b> | <b>28.6</b> | <b>29</b>  | <b>100.0</b> | <b>86</b>  | <b>55.5</b> |
| Harrison            | 1           | 100.0        | 0          | 0.0         | 1         | 100.0        | 0        | 0.0         | 0          | 0.0          | 2          | 9.1         |
| Larchmont           | 0           | 0.0          | 0          | 0.0         | 1         | 100.0        | 0        | 0.0         | 0          | 0.0          | 1          | 9.1         |
| Mamaroneck Town     | 0           | 0.0          | 0          | 0.0         | 0         | 0.0          | 2        | 100.0       | 2          | 100.0        | 4          | 80.0        |
| Mamaroneck Village  | 3           | 100.0        | 11         | 50.0        | 4         | 100.0        | 0        | 0.0         | 12         | 100.0        | 30         | 69.8        |
| Port Chester        | 3           | 100.0        | 20         | 58.8        | 4         | 100.0        | 0        | 0.0         | 15         | 100.0        | 42         | 75.0        |
| Rye Brook           | 2           | 100.0        | 0          | 0.0         | 0         | 0.0          | 0        | 0.0         | 0          | 0.0          | 2          | 28.6        |
| Rye City            | 0           | 0.0          | 5          | 50.0        | 0         | 0.0          | 0        | 0.0         | 0          | 0.0          | 5          | 45.5        |
| <b>Southwest</b>    | <b>10</b>   | <b>100.0</b> | <b>9</b>   | <b>32.1</b> | <b>0</b>  | <b>0.0</b>   | <b>0</b> | <b>0.0</b>  | <b>126</b> | <b>65.6</b>  | <b>145</b> | <b>60.4</b> |
| Yonkers             | 10          | 100.0        | 9          | 32.1        | 0         | 0.0          | 0        | 0.0         | 126        | 65.6         | 145        | 60.4        |
| <b>Southeast</b>    | <b>17</b>   | <b>100.0</b> | <b>27</b>  | <b>29.3</b> | <b>9</b>  | <b>81.8</b>  | <b>0</b> | <b>0.0</b>  | <b>104</b> | <b>74.8</b>  | <b>157</b> | <b>58.6</b> |
| Bronxville          | 1           | 100.0        | 0          | 0.0         | 1         | 100.0        | 0        | 0.0         | 0          | 0.0          | 2          | 33.3        |
| Eastchester         | 4           | 100.0        | 8          | 53.3        | 3         | 100.0        | 0        | 0.0         | 3          | 100.0        | 18         | 64.3        |
| Mount Vernon        | 3           | 100.0        | 0          | 0.0         | 0         | 0.0          | 0        | 0.0         | 58         | 67.4         | 61         | 61.0        |
| New Rochelle        | 7           | 100.0        | 18         | 34.6        | 5         | 100.0        | 0        | 0.0         | 40         | 85.1         | 70         | 61.4        |
| Pelham              | 1           | 100.0        | 0          | 0.0         | 0         | 0.0          | 0        | 0.0         | 0          | 0.0          | 1          | 11.1        |
| Pelham Manor        | 1           | 100.0        | 1          | 100.0       | 0         | 0.0          | 0        | 0.0         | 1          | 100.0        | 3          | 100.0       |
| Tuckahoe            | 0           | 0.0          | 0          | 0.0         | 0         | 0.0          | 0        | 0.0         | 2          | 100.0        | 2          | 25.0        |
| <b>Total</b>        | <b>81</b>   | <b>100.0</b> | <b>156</b> | <b>29.7</b> | <b>38</b> | <b>92.7</b>  | <b>2</b> | <b>4.1</b>  | <b>349</b> | <b>73.5</b>  | <b>626</b> | <b>53.5</b> |

**Table 17. Number of Food Stores by Availability of Whole Wheat Bread**

| Municipality        | Supermarket |              | Deli       |             | Farm      |             | Pharmacy  |              | Other      |             | Total      |             |
|---------------------|-------------|--------------|------------|-------------|-----------|-------------|-----------|--------------|------------|-------------|------------|-------------|
|                     | Yes         | %            | Yes        | %           | Yes       | %           | Yes       | %            | Yes        | %           | Yes        | %           |
| <b>Northwest</b>    | <b>13</b>   | <b>100.0</b> | <b>48</b>  | <b>43.6</b> | <b>0</b>  | <b>0.0</b>  | <b>2</b>  | <b>28.6</b>  | <b>39</b>  | <b>79.6</b> | <b>102</b> | <b>56.0</b> |
| Briarcliff Manor    | 2           | 100.0        | 2          | 100.0       | 0         | 0.0         | 0         | 0.0          | 0          | 0.0         | 4          | 50.0        |
| Buchanan            | 0           | 0.0          | 3          | 100.0       | 0         | 0.0         | 0         | 0.0          | 0          | 0.0         | 3          | 100.0       |
| Cortlandt           | 2           | 100.0        | 16         | 66.7        | 0         | 0.0         | 0         | 0.0          | 7          | 100.0       | 25         | 65.8        |
| Croton on Hudson    | 1           | 100.0        | 7          | 100.0       | 0         | 0.0         | 1         | 100.0        | 0          | 0.0         | 9          | 100.0       |
| Mount Pleasant      | 2           | 100.0        | 11         | 68.8        | 0         | 0.0         | 1         | 100.0        | 2          | 100.0       | 16         | 76.2        |
| Ossining Town       | 0           | 0.0          | 0          | 0.0         | 0         | 0.0         | 0         | 0.0          | 0          | 0.0         | 0          | 0.0         |
| Ossining Village    | 1           | 100.0        | 9          | 52.9        | 0         | 0.0         | 0         | 0.0          | 11         | 100.0       | 21         | 72.4        |
| Peekskill           | 4           | 100.0        | 0          | 0.0         | 0         | 0.0         | 0         | 0.0          | 19         | 100.0       | 23         | 48.9        |
| Pleasantville       | 1           | 100.0        | 0          | 0.0         | 0         | 0.0         | 0         | 0.0          | 0          | 0.0         | 1          | 10.0        |
| Sleepy Hollow       | 0           | 0.0          | 0          | 0.0         | 0         | 0.0         | 0         | 0.0          | 0          | 0.0         | 0          | 0.0         |
| <b>Northeast</b>    | <b>19</b>   | <b>100.0</b> | <b>32</b>  | <b>39.5</b> | <b>8</b>  | <b>88.9</b> | <b>2</b>  | <b>66.7</b>  | <b>9</b>   | <b>56.3</b> | <b>70</b>  | <b>54.7</b> |
| Bedford             | 5           | 100.0        | 12         | 100.0       | 2         | 100.0       | 0         | 0.0          | 0          | 0.0         | 19         | 76.0        |
| Lewisboro           | 2           | 100.0        | 3          | 42.9        | 1         | 100.0       | 0         | 0.0          | 0          | 0.0         | 6          | 54.5        |
| Mount Kisco         | 0           | 0.0          | 0          | 0.0         | 0         | 0.0         | 1         | 50.0         | 3          | 100.0       | 4          | 21.1        |
| New Castle          | 3           | 100.0        | 4          | 50.0        | 0         | 0.0         | 0         | 0.0          | 0          | 0.0         | 7          | 63.6        |
| North Castle        | 2           | 100.0        | 0          | 0.0         | 1         | 100.0       | 0         | 0.0          | 0          | 0.0         | 3          | 25.0        |
| North Salem         | 0           | 0.0          | 6          | 100.0       | 0         | 0.0         | 0         | 0.0          | 0          | 0.0         | 6          | 85.7        |
| Pound Ridge         | 0           | 0.0          | 0          | 0.0         | 0         | 0.0         | 0         | 0.0          | 1          | 100.0       | 1          | 33.3        |
| Somers              | 1           | 100.0        | 0          | 0.0         | 0         | 0.0         | 0         | 0.0          | 0          | 0.0         | 1          | 10.0        |
| Yorktown            | 6           | 100.0        | 7          | 50.0        | 4         | 100.0       | 1         | 100.0        | 5          | 100.0       | 23         | 76.7        |
| <b>West Central</b> | <b>13</b>   | <b>100.0</b> | <b>27</b>  | <b>23.7</b> | <b>0</b>  | <b>0.0</b>  | <b>6</b>  | <b>46.2</b>  | <b>14</b>  | <b>28.0</b> | <b>60</b>  | <b>30.3</b> |
| Ardsley             | 1           | 100.0        | 0          | 0.0         | 0         | 0.0         | 0         | 0.0          | 2          | 100.0       | 3          | 50.0        |
| Dobbs Ferry         | 1           | 100.0        | 6          | 100.0       | 0         | 0.0         | 0         | 0.0          | 0          | 0.0         | 7          | 77.8        |
| Elmsford            | 0           | 0.0          | 0          | 0.0         | 0         | 0.0         | 1         | 100.0        | 0          | 0.0         | 1          | 7.7         |
| Greenburgh          | 5           | 100.0        | 7          | 29.2        | 0         | 0.0         | 0         | 0.0          | 0          | 0.0         | 12         | 22.6        |
| Hastings-on-Hudson  | 1           | 100.0        | 0          | 0.0         | 0         | 0.0         | 0         | 0.0          | 0          | 0.0         | 1          | 20.0        |
| Irvington           | 0           | 0.0          | 0          | 0.0         | 0         | 0.0         | 0         | 0.0          | 1          | 100.0       | 1          | 16.7        |
| Scarsdale           | 2           | 100.0        | 0          | 0.0         | 0         | 0.0         | 0         | 0.0          | 0          | 0.0         | 2          | 28.6        |
| Tarrytown           | 2           | 100.0        | 0          | 0.0         | 0         | 0.0         | 2         | 100.0        | 3          | 100.0       | 7          | 58.3        |
| White Plains        | 1           | 100.0        | 14         | 25.5        | 0         | 0.0         | 3         | 60.0         | 8          | 33.3        | 26         | 29.9        |
| <b>East Central</b> | <b>9</b>    | <b>100.0</b> | <b>35</b>  | <b>35.0</b> | <b>4</b>  | <b>40.0</b> | <b>4</b>  | <b>57.1</b>  | <b>22</b>  | <b>75.9</b> | <b>74</b>  | <b>47.7</b> |
| Harrison            | 1           | 100.0        | 0          | 0.0         | 0         | 0.0         | 0         | 0.0          | 0          | 0.0         | 1          | 4.5         |
| Larchmont           | 0           | 0.0          | 5          | 50.0        | 0         | 0.0         | 0         | 0.0          | 0          | 0.0         | 5          | 45.5        |
| Mamaroneck Town     | 0           | 0.0          | 1          | 100.0       | 0         | 0.0         | 2         | 100.0        | 2          | 100.0       | 5          | 100.0       |
| Mamaroneck Village  | 3           | 100.0        | 11         | 50.0        | 0         | 0.0         | 2         | 100.0        | 12         | 100.0       | 28         | 65.1        |
| Port Chester        | 3           | 100.0        | 13         | 38.2        | 4         | 100.0       | 0         | 0.0          | 8          | 53.3        | 28         | 50.0        |
| Rye Brook           | 2           | 100.0        | 0          | 0.0         | 0         | 0.0         | 0         | 0.0          | 0          | 0.0         | 2          | 28.6        |
| Rye City            | 0           | 0.0          | 5          | 50.0        | 0         | 0.0         | 0         | 0.0          | 0          | 0.0         | 5          | 45.5        |
| <b>Southwest</b>    | <b>10</b>   | <b>100.0</b> | <b>9</b>   | <b>32.1</b> | <b>0</b>  | <b>0.0</b>  | <b>10</b> | <b>100.0</b> | <b>103</b> | <b>53.6</b> | <b>132</b> | <b>55.0</b> |
| Yonkers             | 10          | 100.0        | 9          | 32.1        | 0         | 0.0         | 10        | 100.0        | 103        | 53.6        | 132        | 55.0        |
| <b>Southeast</b>    | <b>17</b>   | <b>100.0</b> | <b>69</b>  | <b>75.0</b> | <b>9</b>  | <b>81.8</b> | <b>8</b>  | <b>88.9</b>  | <b>118</b> | <b>84.9</b> | <b>221</b> | <b>82.5</b> |
| Bronxville          | 1           | 100.0        | 0          | 0.0         | 1         | 100.0       | 0         | 0.0          | 0          | 0.0         | 2          | 33.3        |
| Eastchester         | 4           | 100.0        | 15         | 100.0       | 3         | 100.0       | 3         | 100.0        | 3          | 100.0       | 28         | 100.0       |
| Mount Vernon        | 3           | 100.0        | 9          | 100.0       | 0         | 0.0         | 2         | 100.0        | 72         | 83.7        | 86         | 86.0        |
| New Rochelle        | 7           | 100.0        | 45         | 86.5        | 5         | 100.0       | 3         | 100.0        | 40         | 85.1        | 100        | 87.7        |
| Pelham              | 1           | 100.0        | 0          | 0.0         | 0         | 0.0         | 0         | 0.0          | 0          | 0.0         | 1          | 11.1        |
| Pelham Manor        | 1           | 100.0        | 0          | 0.0         | 0         | 0.0         | 0         | 0.0          | 1          | 100.0       | 2          | 66.7        |
| Tuckahoe            | 0           | 0.0          | 0          | 0.0         | 0         | 0.0         | 0         | 0.0          | 2          | 100.0       | 2          | 25.0        |
| <b>Total</b>        | <b>81</b>   | <b>100.0</b> | <b>220</b> | <b>41.9</b> | <b>21</b> | <b>51.2</b> | <b>32</b> | <b>65.3</b>  | <b>305</b> | <b>64.2</b> | <b>659</b> | <b>56.3</b> |

**Table 18. Number of Food Stores by Availability of Low-Fat Milk**

| Municipality        | Skim Milk (quart) |             | 1% Milk (quart) |             | 2% Milk (quart) |             | Skim Milk (half-gallon) |             | 1% Milk (half-gallon) |             | 2% Milk (half-gallon) |             |
|---------------------|-------------------|-------------|-----------------|-------------|-----------------|-------------|-------------------------|-------------|-----------------------|-------------|-----------------------|-------------|
|                     | Yes               | %           | Yes             | %           | Yes             | %           | Yes                     | %           | Yes                   | %           | Yes                   | %           |
| <b>Northwest</b>    | <b>97</b>         | <b>53.3</b> | <b>63</b>       | <b>32.3</b> | <b>74</b>       | <b>40.7</b> | <b>96</b>               | <b>52.7</b> | <b>85</b>             | <b>46.7</b> | <b>122</b>            | <b>67.0</b> |
| Briarcliff Manor    | 8                 | 100.0       | 8               | 100.0       | 8               | 100.0       | 8                       | 100.0       | 8                     | 100.0       | 8                     | 100.0       |
| Buchanan            | 0                 | 0.0         | 0               | 0.0         | 0               | 0.0         | 0                       | 0.0         | 0                     | 0.0         | 0                     | 0.0         |
| Cortlandt           | 33                | 86.8        | 10              | 26.3        | 18              | 47.4        | 35                      | 92.1        | 17                    | 44.7        | 27                    | 71.1        |
| Croton on Hudson    | 2                 | 22.2        | 2               | 9.1         | 2               | 22.2        | 2                       | 22.2        | 9                     | 100.0       | 9                     | 100.0       |
| Mount Pleasant      | 18                | 85.7        | 18              | 85.7        | 12              | 57.1        | 18                      | 85.7        | 18                    | 85.7        | 20                    | 95.2        |
| Ossining Town       | 0                 | 0.0         | 0               | 0.0         | 0               | 0.0         | 0                       | 0.0         | 0                     | 0.0         | 0                     | 0.0         |
| Ossining Village    | 23                | 79.3        | 12              | 41.4        | 21              | 72.4        | 12                      | 41.4        | 12                    | 41.4        | 21                    | 72.4        |
| Peekskill           | 12                | 25.5        | 12              | 25.5        | 12              | 25.5        | 19                      | 40.4        | 19                    | 40.4        | 25                    | 53.2        |
| Pleasantville       | 1                 | 10.0        | 1               | 10.0        | 1               | 10.0        | 2                       | 20.0        | 2                     | 20.0        | 2                     | 20.0        |
| Sleepy Hollow       | 0                 | 0.0         | 0               | 0.0         | 0               | 0.0         | 0                       | 0.0         | 0                     | 0.0         | 10                    | 62.5        |
| <b>Northeast</b>    | <b>74</b>         | <b>57.8</b> | <b>60</b>       | <b>46.9</b> | <b>62</b>       | <b>48.4</b> | <b>63</b>               | <b>49.2</b> | <b>52</b>             | <b>40.6</b> | <b>69</b>             | <b>53.9</b> |
| Bedford             | 17                | 68.0        | 11              | 44.0        | 5               | 20.0        | 13                      | 52.0        | 7                     | 28.0        | 13                    | 52.0        |
| Lewisboro           | 6                 | 54.5        | 3               | 27.3        | 3               | 27.3        | 6                       | 54.5        | 6                     | 54.5        | 6                     | 54.5        |
| Mount Kisco         | 18                | 94.7        | 4               | 21.1        | 18              | 94.7        | 5                       | 26.3        | 5                     | 26.3        | 5                     | 26.3        |
| New Castle          | 7                 | 63.6        | 7               | 63.6        | 7               | 63.6        | 11                      | 100.0       | 11                    | 100.0       | 11                    | 100.0       |
| North Castle        | 1                 | 8.3         | 2               | 16.7        | 2               | 16.7        | 1                       | 8.3         | 2                     | 16.7        | 3                     | 25.0        |
| North Salem         | 6                 | 85.7        | 6               | 85.7        | 6               | 85.7        | 6                       | 85.7        | 0                     | 0.0         | 6                     | 85.7        |
| Pound Ridge         | 1                 | 33.3        | 1               | 33.3        | 1               | 33.3        | 1                       | 33.3        | 1                     | 33.3        | 1                     | 33.3        |
| Somers              | 1                 | 10.0        | 9               | 90.0        | 10              | 100.0       | 1                       | 10.0        | 1                     | 10.0        | 1                     | 10.0        |
| Yorktown            | 17                | 56.7        | 17              | 56.7        | 10              | 33.3        | 19                      | 63.3        | 19                    | 63.3        | 23                    | 76.7        |
| <b>West Central</b> | <b>80</b>         | <b>40.4</b> | <b>68</b>       | <b>32.1</b> | <b>65</b>       | <b>32.8</b> | <b>99</b>               | <b>50.0</b> | <b>102</b>            | <b>51.5</b> | <b>116</b>            | <b>58.6</b> |
| Ardasley            | 2                 | 33.3        | 4               | 20.0        | 4               | 66.7        | 3                       | 50.0        | 3                     | 50.0        | 6                     | 100.0       |
| Dobbs Ferry         | 9                 | 100.0       | 1               | 11.1        | 3               | 33.3        | 3                       | 33.3        | 3                     | 33.3        | 3                     | 33.3        |
| Elmsford            | 6                 | 46.2        | 1               | 7.7         | 1               | 7.7         | 1                       | 7.7         | 1                     | 7.7         | 1                     | 7.7         |
| Greenburgh          | 10                | 18.9        | 9               | 17.0        | 9               | 17.0        | 25                      | 47.2        | 21                    | 39.6        | 25                    | 47.2        |
| Hastings-on-Hudson  | 5                 | 100.0       | 5               | 100.0       | 1               | 20.0        | 1                       | 20.0        | 5                     | 100.0       | 5                     | 100.0       |
| Irvington           | 1                 | 16.7        | 1               | 16.7        | 0               | 0.0         | 0                       | 0.0         | 1                     | 16.7        | 6                     | 100.0       |
| Scarsdale           | 2                 | 28.6        | 2               | 28.6        | 2               | 28.6        | 2                       | 28.6        | 4                     | 57.1        | 4                     | 57.1        |
| Tarrytown           | 7                 | 58.3        | 7               | 58.3        | 7               | 58.3        | 5                       | 41.7        | 7                     | 58.3        | 7                     | 58.3        |
| White Plains        | 38                | 43.7        | 38              | 43.7        | 38              | 43.7        | 59                      | 67.8        | 57                    | 65.5        | 59                    | 67.8        |
| <b>East Central</b> | <b>87</b>         | <b>56.1</b> | <b>99</b>       | <b>63.9</b> | <b>88</b>       | <b>56.8</b> | <b>85</b>               | <b>54.8</b> | <b>85</b>             | <b>54.8</b> | <b>89</b>             | <b>57.4</b> |
| Harrison            | 11                | 50.0        | 11              | 50.0        | 11              | 50.0        | 11                      | 50.0        | 1                     | 4.5         | 1                     | 4.5         |
| Larchmont           | 5                 | 45.5        | 5               | 45.5        | 5               | 45.5        | 5                       | 45.5        | 5                     | 45.5        | 5                     | 45.5        |
| Mamaroneck Town     | 2                 | 40.0        | 2               | 40.0        | 2               | 40.0        | 4                       | 80.0        | 4                     | 80.0        | 4                     | 80.0        |
| Mamaroneck Village  | 16                | 37.2        | 28              | 65.1        | 17              | 39.5        | 20                      | 46.5        | 17                    | 39.5        | 21                    | 48.8        |
| Port Chester        | 43                | 76.8        | 43              | 76.8        | 43              | 76.8        | 36                      | 64.3        | 49                    | 87.5        | 49                    | 87.5        |
| Rye Brook           | 4                 | 57.1        | 4               | 57.1        | 4               | 57.1        | 4                       | 57.1        | 4                     | 57.1        | 4                     | 57.1        |
| Rye City            | 6                 | 54.5        | 6               | 54.5        | 6               | 54.5        | 5                       | 45.5        | 5                     | 45.5        | 5                     | 45.5        |
| <b>Southwest</b>    | <b>47</b>         | <b>19.6</b> | <b>77</b>       | <b>32.1</b> | <b>91</b>       | <b>37.9</b> | <b>76</b>               | <b>31.7</b> | <b>144</b>            | <b>60.0</b> | <b>142</b>            | <b>59.2</b> |
| Yonkers             | 47                | 19.6        | 77              | 32.1        | 91              | 37.9        | 76                      | 31.7        | 144                   | 60.0        | 142                   | 59.2        |
| <b>Southeast</b>    | <b>75</b>         | <b>28.0</b> | <b>90</b>       | <b>33.6</b> | <b>107</b>      | <b>39.9</b> | <b>85</b>               | <b>31.7</b> | <b>136</b>            | <b>50.7</b> | <b>195</b>            | <b>72.8</b> |
| Bronxville          | 3                 | 50.0        | 3               | 50.0        | 3               | 50.0        | 2                       | 33.3        | 3                     | 50.0        | 2                     | 33.3        |
| Eastchester         | 21                | 75.0        | 21              | 75.0        | 21              | 75.0        | 20                      | 71.4        | 20                    | 71.4        | 20                    | 71.4        |
| Mount Vernon        | 18                | 18.0        | 32              | 32.0        | 33              | 33.0        | 34                      | 34.0        | 48                    | 48.0        | 86                    | 86.0        |
| New Rochelle        | 22                | 19.3        | 29              | 25.4        | 46              | 40.4        | 18                      | 15.8        | 53                    | 46.5        | 81                    | 71.1        |
| Pelham              | 1                 | 11.1        | 1               | 11.1        | 1               | 11.1        | 1                       | 11.1        | 7                     | 77.8        | 1                     | 11.1        |
| Pelham Manor        | 2                 | 66.7        | 2               | 66.7        | 3               | 100.0       | 2                       | 66.7        | 3                     | 100.0       | 3                     | 100.0       |
| Tuckahoe            | 8                 | 100.0       | 2               | 25.0        | 0               | 0.0         | 8                       | 100.0       | 2                     | 25.0        | 2                     | 25.0        |
| <b>Total</b>        | <b>460</b>        | <b>39.3</b> | <b>457</b>      | <b>38.1</b> | <b>487</b>      | <b>41.6</b> | <b>504</b>              | <b>43.0</b> | <b>604</b>            | <b>51.6</b> | <b>733</b>            | <b>62.6</b> |

**Table 19. Number of Food Stores with Healthy Food Index=4**

| Municipality        | Supermarket |              | Deli      |             | Farm      |             | Pharmacy |             | Other      |             | Total      |             |
|---------------------|-------------|--------------|-----------|-------------|-----------|-------------|----------|-------------|------------|-------------|------------|-------------|
|                     | Yes         | %            | Yes       | %           | Yes       | %           | Yes      | %           | Yes        | %           | Yes        | %           |
| <b>Northwest</b>    | <b>13</b>   | <b>100.0</b> | <b>9</b>  | <b>8.2</b>  | <b>0</b>  | <b>0.0</b>  | <b>0</b> | <b>0.0</b>  | <b>28</b>  | <b>57.1</b> | <b>50</b>  | <b>27.5</b> |
| Briarcliff Manor    | 2           | 100.0        | 0         | 0.0         | 0         | 0.0         | 0        | 0.0         | 0          | 0.0         | 2          | 25.0        |
| Buchanan            | 0           | 0.0          | 0         | 0.0         | 0         | 0.0         | 0        | 0.0         | 0          | 0.0         | 0          | 0.0         |
| Cortlandt           | 2           | 100.0        | 0         | 0.0         | 0         | 0.0         | 0        | 0.0         | 7          | 100.0       | 9          | 23.7        |
| Croton on Hudson    | 1           | 100.0        | 0         | 0.0         | 0         | 0.0         | 0        | 0.0         | 0          | 0.0         | 1          | 11.1        |
| Mount Pleasant      | 2           | 100.0        | 0         | 0.0         | 0         | 0.0         | 0        | 0.0         | 2          | 100.0       | 4          | 19.0        |
| Ossining Town       | 0           | 0.0          | 0         | 0.0         | 0         | 0.0         | 0        | 0.0         | 0          | 0.0         | 0          | 0.0         |
| Ossining Village    | 1           | 100.0        | 9         | 52.9        | 0         | 0.0         | 0        | 0.0         | 6          | 54.5        | 16         | 55.2        |
| Peekskill           | 4           | 100.0        | 0         | 0.0         | 0         | 0.0         | 0        | 0.0         | 13         | 68.4        | 17         | 36.2        |
| Pleasantville       | 1           | 100.0        | 0         | 0.0         | 0         | 0.0         | 0        | 0.0         | 0          | 0.0         | 1          | 10.0        |
| Sleepy Hollow       | 0           | 0.0          | 0         | 0.0         | 0         | 0.0         | 0        | 0.0         | 0          | 0.0         | 0          | 0.0         |
| <b>Northeast</b>    | <b>19</b>   | <b>100.0</b> | <b>13</b> | <b>16.0</b> | <b>8</b>  | <b>88.9</b> | <b>0</b> | <b>0.0</b>  | <b>6</b>   | <b>37.5</b> | <b>46</b>  | <b>35.9</b> |
| Bedford             | 5           | 100.0        | 6         | 50.0        | 2         | 100.0       | 0        | 0.0         | 0          | 0.0         | 13         | 52.0        |
| Lewisboro           | 2           | 100.0        | 0         | 0.0         | 1         | 100.0       | 0        | 0.0         | 0          | 0.0         | 3          | 27.3        |
| Mount Kisco         | 0           | 0.0          | 0         | 0.0         | 0         | 0.0         | 0        | 0.0         | 3          | 100.0       | 3          | 15.8        |
| New Castle          | 3           | 100.0        | 0         | 0.0         | 0         | 0.0         | 0        | 0.0         | 0          | 0.0         | 3          | 27.3        |
| North Castle        | 2           | 100.0        | 0         | 0.0         | 1         | 100.0       | 0        | 0.0         | 0          | 0.0         | 3          | 25.0        |
| North Salem         | 0           | 0.0          | 0         | 0.0         | 0         | 0.0         | 0        | 0.0         | 0          | 0.0         | 0          | 0.0         |
| Pound Ridge         | 0           | 0.0          | 0         | 0.0         | 0         | 0.0         | 0        | 0.0         | 1          | 100.0       | 1          | 33.3        |
| Somers              | 1           | 100.0        | 0         | 0.0         | 0         | 0.0         | 0        | 0.0         | 0          | 0.0         | 1          | 10.0        |
| Yorktown            | 6           | 100.0        | 7         | 50.0        | 4         | 100.0       | 0        | 0.0         | 2          | 40.0        | 19         | 63.3        |
| <b>West Central</b> | <b>13</b>   | <b>100.0</b> | <b>0</b>  | <b>0.0</b>  | <b>0</b>  | <b>0.0</b>  | <b>0</b> | <b>0.0</b>  | <b>12</b>  | <b>24.0</b> | <b>25</b>  | <b>12.6</b> |
| Ardsley             | 1           | 100.0        | 0         | 0.0         | 0         | 0.0         | 0        | 0.0         | 0          | 0.0         | 1          | 16.7        |
| Dobbs Ferry         | 1           | 100.0        | 0         | 0.0         | 0         | 0.0         | 0        | 0.0         | 0          | 0.0         | 1          | 11.1        |
| Elmsford            | 0           | 0.0          | 0         | 0.0         | 0         | 0.0         | 0        | 0.0         | 0          | 0.0         | 0          | 0.0         |
| Greenburgh          | 5           | 100.0        | 0         | 0.0         | 0         | 0.0         | 0        | 0.0         | 0          | 0.0         | 5          | 9.4         |
| Hastings-on-Hudson  | 1           | 100.0        | 0         | 0.0         | 0         | 0.0         | 0        | 0.0         | 0          | 0.0         | 1          | 20.0        |
| Irvington           | 0           | 0.0          | 0         | 0.0         | 0         | 0.0         | 0        | 0.0         | 1          | 100.0       | 1          | 16.7        |
| Scarsdale           | 2           | 100.0        | 0         | 0.0         | 0         | 0.0         | 0        | 0.0         | 0          | 0.0         | 2          | 28.6        |
| Tarrytown           | 2           | 100.0        | 0         | 0.0         | 0         | 0.0         | 0        | 0.0         | 3          | 100.0       | 5          | 41.7        |
| White Plains        | 1           | 100.0        | 0         | 0.0         | 0         | 0.0         | 0        | 0.0         | 8          | 33.3        | 9          | 10.3        |
| <b>East Central</b> | <b>9</b>    | <b>100.0</b> | <b>29</b> | <b>29.0</b> | <b>4</b>  | <b>40.0</b> | <b>2</b> | <b>28.6</b> | <b>22</b>  | <b>75.9</b> | <b>66</b>  | <b>42.6</b> |
| Harrison            | 1           | 100.0        | 0         | 0.0         | 0         | 0.0         | 0        | 0.0         | 0          | 0.0         | 1          | 4.5         |
| Larchmont           | 0           | 0.0          | 0         | 0.0         | 0         | 0.0         | 0        | 0.0         | 0          | 0.0         | 0          | 0.0         |
| Mamaroneck Town     | 0           | 0.0          | 0         | 0.0         | 0         | 0.0         | 2        | 100.0       | 2          | 100.0       | 4          | 80.0        |
| Mamaroneck Village  | 3           | 100.0        | 11        | 50.0        | 0         | 0.0         | 0        | 0.0         | 12         | 100.0       | 26         | 60.5        |
| Port Chester        | 3           | 100.0        | 13        | 38.2        | 4         | 100.0       | 0        | 0.0         | 8          | 53.3        | 28         | 50.0        |
| Rye Brook           | 2           | 100.0        | 0         | 0.0         | 0         | 0.0         | 0        | 0.0         | 0          | 0.0         | 2          | 28.6        |
| Rye City            | 0           | 0.0          | 5         | 50.0        | 0         | 0.0         | 0        | 0.0         | 0          | 0.0         | 5          | 45.5        |
| <b>Southwest</b>    | <b>10</b>   | <b>100.0</b> | <b>9</b>  | <b>32.1</b> | <b>0</b>  | <b>0.0</b>  | <b>0</b> | <b>0.0</b>  | <b>50</b>  | <b>26.0</b> | <b>69</b>  | <b>28.8</b> |
| Yonkers             | 10          | 100.0        | 9         | 32.1        | 0         | 0.0         | 0        | 0.0         | 50         | 26.0        | 69         | 28.8        |
| <b>Southeast</b>    | <b>17</b>   | <b>100.0</b> | <b>16</b> | <b>17.4</b> | <b>9</b>  | <b>81.8</b> | <b>0</b> | <b>0.0</b>  | <b>90</b>  | <b>64.7</b> | <b>132</b> | <b>49.3</b> |
| Bronxville          | 1           | 100.0        | 0         | 0.0         | 1         | 100.0       | 0        | 0.0         | 0          | 0.0         | 2          | 33.3        |
| Eastchester         | 4           | 100.0        | 8         | 53.3        | 3         | 100.0       | 0        | 0.0         | 3          | 100.0       | 18         | 64.3        |
| Mount Vernon        | 3           | 100.0        | 0         | 0.0         | 0         | 0.0         | 0        | 0.0         | 58         | 67.4        | 61         | 61.0        |
| New Rochelle        | 7           | 100.0        | 8         | 15.4        | 5         | 100.0       | 0        | 0.0         | 26         | 55.3        | 46         | 40.4        |
| Pelham              | 1           | 100.0        | 0         | 0.0         | 0         | 0.0         | 0        | 0.0         | 0          | 0.0         | 1          | 11.1        |
| Pelham Manor        | 1           | 100.0        | 0         | 0.0         | 0         | 0.0         | 0        | 0.0         | 1          | 100.0       | 2          | 66.7        |
| Tuckahoe            | 0           | 0.0          | 0         | 0.0         | 0         | 0.0         | 0        | 0.0         | 2          | 100.0       | 2          | 25.0        |
| <b>Total</b>        | <b>81</b>   | <b>100.0</b> | <b>76</b> | <b>14.5</b> | <b>21</b> | <b>51.2</b> | <b>2</b> | <b>4.1</b>  | <b>208</b> | <b>43.8</b> | <b>388</b> | <b>33.1</b> |



**Table 20. Number of Food Stores by Price Range of Apples**

| Price (\$/lb)         | Type of store |             |             |             |             | Total       |
|-----------------------|---------------|-------------|-------------|-------------|-------------|-------------|
|                       | Supermarket   | Deli        | Farm        | Pharmacy    | Other       |             |
| 0.66                  | 0             | 0           | 0           | 0           | 23          | 23          |
| 0.75                  | 0             | 7           | 0           | 0           | 8           | 15          |
| 0.90                  | 0             | 0           | 0           | 0           | 8           | 8           |
| 0.97                  | 5             | 0           | 0           | 0           | 0           | 5           |
| 0.98                  | 0             | 0           | 0           | 0           | 3           | 3           |
| 0.99                  | 13            | 18          | 12          | 0           | 34          | 77          |
| 1.00                  | 0             | 37          | 0           | 0           | 80          | 117         |
| 1.18                  | 0             | 8           | 0           | 0           | 0           | 8           |
| 1.19                  | 1             | 0           | 0           | 0           | 0           | 1           |
| 1.20                  | 0             | 5           | 0           | 0           | 7           | 12          |
| 1.29                  | 5             | 0           | 6           | 0           | 24          | 35          |
| 1.30                  | 0             | 3           | 0           | 0           | 12          | 15          |
| 1.39                  | 0             | 0           | 5           | 0           | 0           | 5           |
| 1.40                  | 0             | 5           | 0           | 0           | 0           | 5           |
| 1.49                  | 5             | 9           | 14          | 0           | 26          | 54          |
| 1.50                  | 0             | 97          | 0           | 0           | 7           | 104         |
| 1.59                  | 1             | 0           | 0           | 0           | 3           | 4           |
| 1.69                  | 8             | 7           | 0           | 0           | 2           | 17          |
| 1.70                  | 0             | 2           | 0           | 0           | 0           | 2           |
| 1.78                  | 0             | 2           | 0           | 0           | 3           | 5           |
| 1.79                  | 19            | 0           | 3           | 2           | 30          | 54          |
| 1.98                  | 0             | 8           | 0           | 0           | 0           | 8           |
| 1.99                  | 20            | 6           | 0           | 0           | 7           | 33          |
| 2.00                  | 0             | 37          | 0           | 0           | 2           | 39          |
| 2.29                  | 1             | 0           | 0           | 0           | 1           | 2           |
| 2.78                  | 3             | 0           | 0           | 0           | 0           | 3           |
| <b>Total</b>          | <b>81</b>     | <b>251</b>  | <b>40</b>   | <b>2</b>    | <b>280</b>  | <b>654</b>  |
| <b>Average \$/lb.</b> | <b>1.63</b>   | <b>1.46</b> | <b>1.32</b> | <b>1.79</b> | <b>1.20</b> | <b>1.36</b> |

**Table 21. Average Price of Apples Per Pound by Type of Store**

| Municipality        | Type of store |           |             |            |             |           |             |          |             |            | Total       |            |
|---------------------|---------------|-----------|-------------|------------|-------------|-----------|-------------|----------|-------------|------------|-------------|------------|
|                     | Supermarket   |           | Deli        |            | Farm        |           | Pharmacy    |          | Other       |            |             |            |
|                     | A.P.*         | #         | A.P.*       | #          | A.P.*       | #         | A.P.*       | #        | A.P.*       | #          | A.P.*       | #          |
| <b>Northwest</b>    | <b>1.49</b>   | <b>13</b> | <b>1.40</b> | <b>27</b>  | <b>1.49</b> | <b>3</b>  | <b>0.00</b> | <b>0</b> | <b>1.11</b> | <b>30</b>  | <b>1.30</b> | <b>73</b>  |
| Briarcliff Manor    | 1.69          | 2         | 1.50        | 2          | 0.00        | 0         | 0.00        | 0        | 1.59        | 3          | 1.59        | 7          |
| Buchanan            | 0.00          | 0         | 0.00        | 0          | 0.00        | 0         | 0.00        | 0        | 0.00        | 0          | 0.00        | 0          |
| Cortlandt           | 1.49          | 2         | 1.34        | 16         | 1.49        | 3         | 0.00        | 0        | 0.00        | 0          | 1.38        | 21         |
| Croton on Hudson    | 1.69          | 1         | 0.00        | 0          | 0.00        | 0         | 0.00        | 0        | 0.00        | 0          | 1.69        | 1          |
| Mount Pleasant      | 0.99          | 2         | 0.00        | 0          | 0.00        | 0         | 0.00        | 0        | 0.75        | 2          | 0.87        | 4          |
| Ossining Town       | 0.00          | 0         | 0.00        | 0          | 0.00        | 0         | 0.00        | 0        | 0.00        | 0          | 0.00        | 0          |
| Ossining Village    | 0.99          | 1         | 1.49        | 9          | 0.00        | 0         | 0.00        | 0        | 1.00        | 6          | 1.28        | 16         |
| Peekskill           | 1.64          | 4         | 0.00        | 0          | 0.00        | 0         | 0.00        | 0        | 1.15        | 13         | 1.26        | 17         |
| Pleasantville       | 1.79          | 1         | 0.00        | 0          | 0.00        | 0         | 0.00        | 0        | 0.00        | 0          | 1.79        | 1          |
| Sleepy Hollow       | 0.00          | 0         | 0.00        | 0          | 0.00        | 0         | 0.00        | 0        | 1.00        | 6          | 1.00        | 6          |
| <b>Northeast</b>    | <b>1.63</b>   | <b>19</b> | <b>1.38</b> | <b>59</b>  | <b>1.47</b> | <b>8</b>  | <b>0.00</b> | <b>0</b> | <b>1.62</b> | <b>16</b>  | <b>1.47</b> | <b>102</b> |
| Bedford             | 1.99          | 5         | 1.75        | 12         | 1.49        | 2         | 0.00        | 0        | 1.79        | 6          | 1.78        | 25         |
| Lewisboro           | 1.99          | 2         | 1.55        | 7          | 1.29        | 1         | 0.00        | 0        | 1.79        | 1          | 1.63        | 11         |
| Mount Kisco         | 0.00          | 0         | 1.00        | 14         | 0.00        | 0         | 0.00        | 0        | 1.49        | 3          | 1.09        | 17         |
| New Castle          | 1.99          | 3         | 2.00        | 4          | 0.00        | 0         | 0.00        | 0        | 0.00        | 0          | 2.00        | 7          |
| North Castle        | 1.79          | 2         | 1.50        | 9          | 1.49        | 1         | 0.00        | 0        | 0.00        | 0          | 1.55        | 12         |
| North Salem         | 0.00          | 0         | 1.50        | 6          | 0.00        | 0         | 0.00        | 0        | 0.00        | 0          | 1.50        | 6          |
| Pound Ridge         | 0.00          | 0         | 0.00        | 0          | 0.00        | 0         | 0.00        | 0        | 0.99        | 1          | 0.99        | 1          |
| Somers              | 1.59          | 1         | 0.00        | 0          | 0.00        | 0         | 0.00        | 0        | 0.00        | 0          | 1.59        | 1          |
| Yorktown            | 0.99          | 6         | 0.75        | 7          | 1.49        | 4         | 0.00        | 0        | 1.58        | 5          | 1.14        | 22         |
| <b>West Central</b> | <b>1.74</b>   | <b>13</b> | <b>1.59</b> | <b>49</b>  | <b>1.12</b> | <b>8</b>  | <b>0.00</b> | <b>0</b> | <b>1.34</b> | <b>48</b>  | <b>1.47</b> | <b>118</b> |
| Ardsey              | 1.49          | 1         | 0.00        | 0          | 0.00        | 0         | 0.00        | 0        | 0.00        | 0          | 1.49        | 1          |
| Dobbs Ferry         | 1.79          | 1         | 0.00        | 0          | 0.00        | 0         | 0.00        | 0        | 2.00        | 2          | 1.93        | 3          |
| Elmsford            | 0.00          | 0         | 1.60        | 10         | 0.00        | 0         | 0.00        | 0        | 1.29        | 2          | 1.55        | 12         |
| Greenburgh          | 1.99          | 5         | 2.00        | 7          | 0.99        | 4         | 0.00        | 0        | 1.79        | 16         | 1.77        | 32         |
| Hastings-on-Hudson  | 1.99          | 1         | 0.00        | 0          | 0.00        | 0         | 0.00        | 0        | 0.00        | 0          | 1.99        | 1          |
| Irvington           | 0.00          | 0         | 0.00        | 0          | 0.00        | 0         | 0.00        | 0        | 2.29        | 1          | 2.29        | 1          |
| Scarsdale           | 1.79          | 2         | 0.00        | 0          | 0.99        | 2         | 0.00        | 0        | 0.00        | 0          | 1.39        | 4          |
| Tarrytown           | 0.99          | 2         | 1.50        | 5          | 0.00        | 0         | 0.00        | 0        | 0.99        | 3          | 1.25        | 10         |
| White Plains        | 1.79          | 1         | 1.50        | 27         | 1.49        | 2         | 0.00        | 0        | 1.00        | 24         | 1.28        | 54         |
| <b>East Central</b> | <b>2.00</b>   | <b>9</b>  | <b>1.57</b> | <b>71</b>  | <b>1.19</b> | <b>10</b> | <b>1.79</b> | <b>2</b> | <b>1.29</b> | <b>29</b>  | <b>1.51</b> | <b>121</b> |
| Harrison            | 2.29          | 1         | 2.00        | 10         | 1.49        | 1         | 0.00        | 0        | 0.00        | 0          | 1.98        | 12         |
| Larchmont           | 0.00          | 0         | 2.00        | 5          | 1.29        | 1         | 0.00        | 0        | 0.00        | 0          | 1.88        | 6          |
| Mamaroneck Town     | 0.00          | 0         | 2.00        | 1          | 0.00        | 0         | 1.79        | 2        | 1.69        | 2          | 1.79        | 5          |
| Mamaroneck Village  | 2.78          | 3         | 1.50        | 11         | 1.29        | 4         | 0.00        | 0        | 1.30        | 12         | 1.52        | 30         |
| Port Chester        | 1.79          | 3         | 1.35        | 34         | 0.99        | 4         | 0.00        | 0        | 1.23        | 15         | 1.31        | 56         |
| Rye Brook           | 0.99          | 2         | 0.00        | 0          | 0.00        | 0         | 0.00        | 0        | 0.00        | 0          | 0.99        | 2          |
| Rye City            | 0.00          | 0         | 1.70        | 10         | 0.00        | 0         | 0.00        | 0        | 0.00        | 0          | 1.70        | 10         |
| <b>Southwest</b>    | <b>1.13</b>   | <b>10</b> | <b>1.25</b> | <b>18</b>  | <b>0.00</b> | <b>0</b>  | <b>0.00</b> | <b>0</b> | <b>1.22</b> | <b>95</b>  | <b>1.22</b> | <b>123</b> |
| Yonkers             | 1.13          | 10        | 1.25        | 18         | 0.00        | 0         | 0.00        | 0        | 1.22        | 95         | 1.22        | 123        |
| <b>Southeast</b>    | <b>1.77</b>   | <b>17</b> | <b>1.28</b> | <b>27</b>  | <b>1.44</b> | <b>11</b> | <b>0.00</b> | <b>0</b> | <b>0.96</b> | <b>62</b>  | <b>1.20</b> | <b>117</b> |
| Bronxville          | 1.79          | 1         | 0.00        | 0          | 1.49        | 1         | 0.00        | 0        | 0.00        | 0          | 1.64        | 2          |
| Eastchester         | 1.99          | 4         | 1.98        | 8          | 1.79        | 3         | 0.00        | 0        | 0.98        | 3          | 1.78        | 18         |
| Mount Vernon        | 1.79          | 3         | 0.00        | 0          | 0.00        | 0         | 0.00        | 0        | 0.88        | 44         | 0.94        | 47         |
| New Rochelle        | 1.73          | 7         | 0.99        | 18         | 1.39        | 5         | 0.00        | 0        | 1.13        | 13         | 1.20        | 43         |
| Pelham              | 1.69          | 1         | 0.00        | 0          | 0.99        | 2         | 0.00        | 0        | 0.00        | 0          | 1.22        | 3          |
| Pelham Manor        | 1.19          | 1         | 1.00        | 1          | 0.00        | 0         | 0.00        | 0        | 0.00        | 0          | 1.10        | 2          |
| Tuckahoe            | 0.00          | 0         | 0.00        | 0          | 0.00        | 0         | 0.00        | 0        | 1.49        | 2          | 1.49        | 2          |
| <b>Total</b>        | <b>1.63</b>   | <b>81</b> | <b>1.46</b> | <b>251</b> | <b>1.32</b> | <b>40</b> | <b>1.79</b> | <b>2</b> | <b>1.20</b> | <b>280</b> | <b>1.36</b> | <b>654</b> |

\* A.P. = Average Price, \$ per pound.

**Table 22. Number of Food Stores by Price Range of Bananas**

| Price (\$/lb)         | Type of store |             |             |             |             | Total       |
|-----------------------|---------------|-------------|-------------|-------------|-------------|-------------|
|                       | Supermarket   | Deli        | Farm        | Pharmacy    | Other       |             |
| 0.35                  | 0             | 0           | 0           | 0           | 8           | 8           |
| 0.38                  | 0             | 0           | 0           | 0           | 3           | 3           |
| 0.39                  | 0             | 0           | 0           | 0           | 8           | 8           |
| 0.48                  | 1             | 0           | 0           | 0           | 0           | 1           |
| 0.49                  | 0             | 1           | 4           | 0           | 7           | 12          |
| 0.50                  | 3             | 9           | 0           | 0           | 7           | 19          |
| 0.59                  | 2             | 0           | 0           | 0           | 21          | 23          |
| 0.66                  | 0             | 0           | 0           | 0           | 15          | 15          |
| 0.69                  | 23            | 23          | 3           | 2           | 43          | 94          |
| 0.70                  | 0             | 7           | 0           | 0           | 15          | 22          |
| 0.75                  | 0             | 0           | 0           | 0           | 8           | 8           |
| 0.79                  | 42            | 35          | 5           | 0           | 79          | 161         |
| 0.89                  | 4             | 3           | 6           | 0           | 44          | 57          |
| 0.99                  | 2             | 38          | 10          | 0           | 44          | 94          |
| 1.00                  | 0             | 71          | 4           | 0           | 38          | 113         |
| 1.19                  | 0             | 0           | 0           | 0           | 2           | 2           |
| 1.20                  | 0             | 10          | 0           | 0           | 5           | 15          |
| 1.29                  | 0             | 0           | 0           | 0           | 7           | 7           |
| 1.30                  | 0             | 11          | 0           | 0           | 0           | 11          |
| 1.38                  | 0             | 11          | 0           | 0           | 0           | 11          |
| 1.40                  | 0             | 5           | 0           | 0           | 0           | 5           |
| 1.49                  | 0             | 0           | 1           | 0           | 0           | 1           |
| 1.50                  | 0             | 48          | 0           | 0           | 0           | 48          |
| 1.58                  | 1             | 6           | 3           | 0           | 0           | 10          |
| 1.60                  | 0             | 4           | 0           | 0           | 0           | 4           |
| 1.78                  | 0             | 2           | 0           | 0           | 0           | 2           |
| 1.98                  | 1             | 0           | 0           | 0           | 0           | 1           |
| 2.00                  | 0             | 17          | 0           | 0           | 0           | 17          |
| 2.89                  | 0             | 0           | 0           | 0           | 1           | 1           |
| <b>Total</b>          | <b>79</b>     | <b>301</b>  | <b>36</b>   | <b>2</b>    | <b>355</b>  | <b>773</b>  |
| <b>Average \$/lb.</b> | <b>0.78</b>   | <b>1.12</b> | <b>0.93</b> | <b>0.69</b> | <b>0.81</b> | <b>0.93</b> |

**Table 23. Average Price of Bananas Per Pound by Type of Store**

| Municipality        | Type of store |           |             |            |             |           |             |          |             |            | Total       |            |
|---------------------|---------------|-----------|-------------|------------|-------------|-----------|-------------|----------|-------------|------------|-------------|------------|
|                     | Supermarket   |           | Deli        |            | Farm        |           | Pharmacy    |          | Other       |            |             |            |
|                     | A.P.*         | #         | A.P.*       | #          | A.P.*       | #         | A.P.*       | #        | A.P.*       | #          | A.P.*       | #          |
| <b>Northwest</b>    | <b>0.93</b>   | <b>13</b> | <b>1.29</b> | <b>58</b>  | <b>1.58</b> | <b>3</b>  | <b>0.00</b> | <b>0</b> | <b>0.85</b> | <b>36</b>  | <b>1.09</b> | <b>110</b> |
| Briarcliff Manor    | 1.69          | 2         | 0.00        | 0          | 0.00        | 0         | 0.00        | 0        | 0.79        | 3          | 0.79        | 5          |
| Buchanan            | 0.00          | 0         | 0.89        | 3          | 0.00        | 0         | 0.00        | 0        | 0.00        | 0          | 0.89        | 3          |
| Cortlandt           | 0.79          | 2         | 1.40        | 16         | 1.58        | 3         | 0.00        | 0        | 0.66        | 7          | 1.19        | 28         |
| Croton on Hudson    | 1.58          | 1         | 2.58        | 0          | 0.00        | 0         | 0.00        | 0        | 0.00        | 0          | 1.58        | 1          |
| Mount Pleasant      | 0.79          | 2         | 1.23        | 11         | 0.00        | 0         | 0.00        | 0        | 0.89        | 2          | 1.12        | 15         |
| Ossining Town       | 0.00          | 0         | 0.00        | 0          | 0.00        | 0         | 0.00        | 0        | 0.00        | 0          | 0.00        | 0          |
| Ossining Village    | 0.50          | 1         | 1.23        | 17         | 0.00        | 0         | 0.00        | 0        | 0.87        | 11         | 1.07        | 29         |
| Peekskill           | 0.64          | 4         | 1.38        | 11         | 0.00        | 0         | 0.00        | 0        | 0.94        | 13         | 1.07        | 28         |
| Pleasantville       | 0.89          | 1         | 0.00        | 0          | 0.00        | 0         | 0.00        | 0        | 0.00        | 0          | 0.89        | 1          |
| Sleepy Hollow       | 0.00          | 0         | 0.00        | 0          | 0.00        | 0         | 0.00        | 0        | 0.00        | 0          | 0.00        | 0          |
| <b>Northeast</b>    | <b>0.80</b>   | <b>19</b> | <b>1.24</b> | <b>53</b>  | <b>0.96</b> | <b>6</b>  | <b>0.00</b> | <b>0</b> | <b>0.84</b> | <b>13</b>  | <b>1.07</b> | <b>91</b>  |
| Bedford             | 0.79          | 5         | 0.99        | 6          | 0.00        | 0         | 0.00        | 0        | 0.79        | 6          | 0.86        | 17         |
| Lewisboro           | 0.79          | 2         | 1.35        | 7          | 0.79        | 1         | 0.00        | 0        | 0.79        | 1          | 1.15        | 11         |
| Mount Kisco         | 0.00          | 0         | 1.00        | 14         | 0.00        | 0         | 0.00        | 0        | 0.99        | 3          | 1.00        | 17         |
| New Castle          | 0.89          | 3         | 1.60        | 4          | 0.00        | 0         | 0.00        | 0        | 0.00        | 0          | 1.30        | 7          |
| North Castle        | 0.74          | 2         | 1.50        | 9          | 0.99        | 1         | 0.00        | 0        | 0.00        | 0          | 1.33        | 12         |
| North Salem         | 0.00          | 0         | 1.58        | 6          | 0.00        | 0         | 0.00        | 0        | 0.00        | 0          | 1.58        | 6          |
| Pound Ridge         | 0.00          | 0         | 0.00        | 0          | 0.00        | 0         | 0.00        | 0        | 0.79        | 1          | 0.79        | 1          |
| Somers              | 0.69          | 1         | 0.00        | 0          | 0.00        | 0         | 0.00        | 0        | 0.00        | 0          | 0.69        | 1          |
| Yorktown            | 0.79          | 6         | 0.99        | 7          | 0.99        | 4         | 0.00        | 0        | 0.79        | 2          | 0.91        | 19         |
| <b>West Central</b> | <b>0.86</b>   | <b>13</b> | <b>1.16</b> | <b>69</b>  | <b>0.92</b> | <b>8</b>  | <b>0.00</b> | <b>0</b> | <b>0.88</b> | <b>48</b>  | <b>0.98</b> | <b>138</b> |
| Ardsley             | 0.79          | 1         | 3.79        | 2          | 0.00        | 0         | 0.00        | 0        | 0.00        | 0          | 0.93        | 3          |
| Dobbs Ferry         | 0.69          | 1         | 1.00        | 6          | 0.00        | 0         | 0.00        | 0        | 1.00        | 2          | 0.97        | 9          |
| Elmsford            | 0.00          | 0         | 1.35        | 10         | 0.00        | 0         | 0.00        | 0        | 0.99        | 2          | 1.29        | 12         |
| Greenburgh          | 0.79          | 5         | 2.00        | 1          | 1.00        | 4         | 0.00        | 0        | 0.79        | 16         | 0.87        | 26         |
| Hastings-on-Hudson  | 1.98          | 1         | 1.00        | 4          | 0.00        | 0         | 0.00        | 0        | 0.00        | 0          | 1.20        | 5          |
| Irvington           | 0.00          | 0         | 0.00        | 0          | 0.00        | 0         | 0.00        | 0        | 2.89        | 1          | 2.89        | 1          |
| Scarsdale           | 0.99          | 2         | 0.00        | 0          | 0.69        | 2         | 0.00        | 0        | 0.00        | 0          | 0.84        | 4          |
| Tarrytown           | 0.50          | 2         | 1.00        | 5          | 0.00        | 0         | 0.00        | 0        | 0.99        | 3          | 0.90        | 10         |
| White Plains        | 0.79          | 1         | 1.02        | 41         | 0.99        | 2         | 0.00        | 0        | 0.82        | 24         | 0.94        | 68         |
| <b>East Central</b> | <b>0.75</b>   | <b>7</b>  | <b>1.07</b> | <b>76</b>  | <b>0.67</b> | <b>10</b> | <b>0.69</b> | <b>2</b> | <b>0.68</b> | <b>29</b>  | <b>0.92</b> | <b>124</b> |
| Harrison            | 0.79          | 1         | 2.00        | 10         | 0.89        | 1         | 0.00        | 0        | 0.00        | 0          | 1.81        | 12         |
| Larchmont           | 0.00          | 0         | 1.10        | 10         | 0.69        | 1         | 0.00        | 0        | 0.00        | 0          | 1.06        | 11         |
| Mamaroneck Town     | 0.00          | 0         | 1.00        | 1          | 0.00        | 0         | 0.69        | 2        | 0.79        | 2          | 0.79        | 5          |
| Mamaroneck Village  | 0.69          | 3         | 1.00        | 11         | 0.79        | 4         | 0.00        | 0        | 0.79        | 12         | 0.86        | 30         |
| Port Chester        | 0.79          | 3         | 0.77        | 34         | 0.49        | 4         | 0.00        | 0        | 0.58        | 15         | 0.70        | 56         |
| Rye Brook           | 0.00          | 0         | 0.00        | 0          | 0.00        | 0         | 0.00        | 0        | 0.00        | 0          | 0.00        | 0          |
| Rye City            | 0.00          | 0         | 1.20        | 10         | 0.00        | 0         | 0.00        | 0        | 0.00        | 0          | 1.20        | 10         |
| <b>Southwest</b>    | <b>0.74</b>   | <b>10</b> | <b>0.84</b> | <b>28</b>  | <b>0.00</b> | <b>0</b>  | <b>0.00</b> | <b>0</b> | <b>0.78</b> | <b>125</b> | <b>0.79</b> | <b>163</b> |
| Yonkers             | 0.74          | 10        | 0.84        | 28         | 0.00        | 0         | 0.00        | 0        | 0.78        | 125        | 0.79        | 163        |
| <b>Southeast</b>    | <b>0.71</b>   | <b>17</b> | <b>1.11</b> | <b>17</b>  | <b>0.99</b> | <b>9</b>  | <b>0.00</b> | <b>0</b> | <b>0.82</b> | <b>104</b> | <b>0.85</b> | <b>147</b> |
| Bronxville          | 0.79          | 1         | 0.00        | 0          | 1.49        | 1         | 0.00        | 0        | 0.00        | 0          | 1.14        | 2          |
| Eastchester         | 0.69          | 4         | 0.00        | 0          | 0.99        | 3         | 0.00        | 0        | 0.38        | 3          | 0.69        | 10         |
| Mount Vernon        | 0.69          | 3         | 0.00        | 0          | 0.00        | 0         | 0.00        | 0        | 0.83        | 72         | 0.83        | 75         |
| New Rochelle        | 0.75          | 7         | 0.69        | 10         | 0.89        | 5         | 0.00        | 0        | 0.80        | 26         | 0.78        | 48         |
| Pelham              | 0.79          | 1         | 0.00        | 0          | 0.00        | 0         | 0.00        | 0        | 0.00        | 0          | 0.79        | 1          |
| Pelham Manor        | 0.48          | 1         | 0.00        | 1          | 0.00        | 0         | 0.00        | 0        | 0.75        | 1          | 0.41        | 3          |
| Tuckahoe            | 0.00          | 0         | 2.00        | 6          | 0.00        | 0         | 0.00        | 0        | 1.19        | 2          | 1.80        | 8          |
| <b>Total</b>        | <b>0.78</b>   | <b>79</b> | <b>1.12</b> | <b>301</b> | <b>0.93</b> | <b>36</b> | <b>0.69</b> | <b>2</b> | <b>0.81</b> | <b>355</b> | <b>0.93</b> | <b>773</b> |

\* A.P. = Average price per pound.

**Table 24. Number of Food Stores by Price Range of Grapes**

| Price (\$/lb)         | Type of store |             |             |             |             | Total       |
|-----------------------|---------------|-------------|-------------|-------------|-------------|-------------|
|                       | Supermarket   | Deli        | Farm        | Pharmacy    | Other       |             |
| 0.99                  | 4             | 0           | 0           | 2           | 7           | 13          |
| 1.29                  | 0             | 1           | 0           | 0           | 0           | 1           |
| 1.49                  | 0             | 0           | 0           | 0           | 7           | 7           |
| 1.69                  | 5             | 0           | 0           | 0           | 7           | 12          |
| 1.99                  | 31            | 0           | 9           | 0           | 8           | 48          |
| 2.19                  | 0             | 0           | 0           | 0           | 7           | 7           |
| 2.25                  | 0             | 7           | 0           | 0           | 0           | 7           |
| 2.49                  | 0             | 0           | 1           | 0           | 22          | 23          |
| 2.69                  | 0             | 0           | 0           | 0           | 21          | 21          |
| 2.79                  | 0             | 0           | 3           | 0           | 0           | 3           |
| 2.89                  | 0             | 0           | 0           | 0           | 14          | 14          |
| 2.99                  | 17            | 17          | 14          | 0           | 4           | 52          |
| 3.49                  | 4             | 0           | 3           | 0           | 0           | 7           |
| 3.69                  | 0             | 0           | 0           | 0           | 3           | 3           |
| 3.99                  | 18            | 15          | 8           | 0           | 19          | 60          |
| 4.39                  | 0             | 0           | 0           | 0           | 16          | 16          |
| 4.99                  | 2             | 0           | 0           | 0           | 0           | 2           |
| 6.99                  | 0             | 10          | 0           | 0           | 0           | 10          |
| <b>Total</b>          | <b>81</b>     | <b>50</b>   | <b>38</b>   | <b>2</b>    | <b>135</b>  | <b>306</b>  |
| <b>Average \$/lb.</b> | <b>2.72</b>   | <b>3.95</b> | <b>2.97</b> | <b>0.99</b> | <b>2.82</b> | <b>2.99</b> |

Grapes were available in 315 stores; 9 were not considered, where prices were not registered correctly.

**Table 25. Average Price of Grapes Per Pound by Type of Store**

| Municipality        | Type of store |           |             |           |             |           |             |          |             |            | Total       |            |
|---------------------|---------------|-----------|-------------|-----------|-------------|-----------|-------------|----------|-------------|------------|-------------|------------|
|                     | Supermarket   |           | Deli        |           | Farm        |           | Pharmacy    |          | Other       |            |             |            |
|                     | A.P.*         | #         | A.P.*       | #         | A.P.*       | #         | A.P.*       | #        | A.P.*       | #          | A.P.*       | #          |
| <b>Northwest</b>    | <b>3.17</b>   | <b>13</b> | <b>0.00</b> | <b>0</b>  | <b>2.79</b> | <b>3</b>  | <b>0.00</b> | <b>0</b> | <b>1.49</b> | <b>14</b>  | <b>2.44</b> | <b>30</b>  |
| Briarcliff Manor    | 1.69          | 2         | 0.00        | 0         | 0.00        | 0         | 0.00        | 0        | 0.00        | 0          | 2.99        | 2          |
| Buchanan            | 0.00          | 0         | 0.00        | 0         | 0.00        | 0         | 0.00        | 0        | 0.00        | 0          | 0.00        | 0          |
| Cortlandt           | 3.99          | 2         | 0.00        | 0         | 2.79        | 3         | 0.00        | 0        | 0.99        | 7          | 1.94        | 12         |
| Croton on Hudson    | 3.99          | 1         | 0.00        | 0         | 0.00        | 0         | 0.00        | 0        | 0.00        | 0          | 3.99        | 1          |
| Mount Pleasant      | 3.99          | 2         | 0.00        | 0         | 0.00        | 0         | 0.00        | 0        | 0.00        | 0          | 3.99        | 2          |
| Ossining Town       | 0.00          | 0         | 0.00        | 0         | 0.00        | 0         | 0.00        | 0        | 0.00        | 0          | 0.00        | 0          |
| Ossining Village    | 3.99          | 1         | 0.00        | 0         | 0.00        | 0         | 0.00        | 0        | 0.00        | 0          | 3.99        | 1          |
| Peekskill           | 2.74          | 4         | 0.00        | 0         | 0.00        | 0         | 0.00        | 0        | 1.99        | 7          | 2.26        | 11         |
| Pleasantville       | 2.99          | 1         | 0.00        | 0         | 0.00        | 0         | 0.00        | 0        | 0.00        | 0          | 2.99        | 1          |
| Sleepy Hollow       | 0.00          | 0         | 0.00        | 0         | 0.00        | 0         | 0.00        | 0        | 0.00        | 0          | 0.00        | 0          |
| <b>Northeast</b>    | <b>2.04</b>   | <b>19</b> | <b>3.39</b> | <b>15</b> | <b>2.43</b> | <b>8</b>  | <b>0.00</b> | <b>0</b> | <b>2.74</b> | <b>4</b>   | <b>2.61</b> | <b>46</b>  |
| Bedford             | 1.99          | 5         | 3.99        | 6         | 2.99        | 2         | 0.00        | 0        | 0.00        | 0          | 3.07        | 13         |
| Lewisboro           | 1.99          | 2         | 0.00        | 0         | 3.49        | 1         | 0.00        | 0        | 0.00        | 0          | 2.49        | 3          |
| Mount Kisco         | 0.00          | 0         | 0.00        | 0         | 0.00        | 0         | 0.00        | 0        | 2.99        | 3          | 2.99        | 3          |
| New Castle          | 1.99          | 3         | 0.00        | 0         | 0.00        | 0         | 0.00        | 0        | 0.00        | 0          | 1.99        | 3          |
| North Castle        | 1.99          | 2         | 0.00        | 0         | 1.99        | 1         | 0.00        | 0        | 0.00        | 0          | 1.99        | 3          |
| North Salem         | 0.00          | 0         | 0.00        | 0         | 0.00        | 0         | 0.00        | 0        | 0.00        | 0          | 0.00        | 0          |
| Pound Ridge         | 0.00          | 0         | 0.00        | 0         | 0.00        | 0         | 0.00        | 0        | 1.99        | 1          | 1.99        | 1          |
| Somers              | 2.99          | 1         | 2.99        | 9         | 0.00        | 0         | 0.00        | 0        | 0.00        | 0          | 2.99        | 10         |
| Yorktown            | 1.99          | 6         | 0.00        | 0         | 1.99        | 4         | 0.00        | 0        | 0.00        | 0          | 1.99        | 10         |
| <b>West Central</b> | <b>3.68</b>   | <b>13</b> | <b>1.29</b> | <b>1</b>  | <b>3.62</b> | <b>8</b>  | <b>0.00</b> | <b>0</b> | <b>4.18</b> | <b>28</b>  | <b>3.90</b> | <b>50</b>  |
| Ardsley             | 3.99          | 1         | 0.00        | 0         | 0.00        | 0         | 0.00        | 0        | 0.00        | 0          | 3.99        | 1          |
| Dobbs Ferry         | 0.99          | 1         | 0.00        | 0         | 0.00        | 0         | 0.00        | 0        | 0.00        | 0          | 0.99        | 1          |
| Elmsford            | 0.00          | 0         | 0.00        | 0         | 0.00        | 0         | 0.00        | 0        | 0.00        | 0          | 0.00        | 0          |
| Greenburgh          | 3.99          | 5         | 1.29        | 1         | 3.99        | 4         | 0.00        | 0        | 4.39        | 16         | 4.13        | 26         |
| Hastings-on-Hudson  | 3.99          | 1         | 0.00        | 0         | 0.00        | 0         | 0.00        | 0        | 0.00        | 0          | 3.99        | 1          |
| Irvington           | 0.00          | 0         | 0.00        | 0         | 0.00        | 0         | 0.00        | 0        | 2.99        | 1          | 2.99        | 1          |
| Scarsdale           | 4.99          | 2         | 0.00        | 0         | 2.99        | 2         | 0.00        | 0        | 0.00        | 0          | 3.99        | 4          |
| Tarrytown           | 3.49          | 2         | 0.00        | 0         | 0.00        | 0         | 0.00        | 0        | 3.99        | 3          | 3.79        | 5          |
| White Plains        | 1.99          | 1         | 0.00        | 0         | 3.49        | 2         | 0.00        | 0        | 3.99        | 8          | 3.72        | 11         |
| <b>East Central</b> | <b>3.43</b>   | <b>9</b>  | <b>5.04</b> | <b>17</b> | <b>2.54</b> | <b>10</b> | <b>0.99</b> | <b>2</b> | <b>3.15</b> | <b>15</b>  | <b>3.61</b> | <b>53</b>  |
| Harrison            | 1.99          | 1         | 6.99        | 10        | 2.99        | 1         | 0.00        | 0        | 0.00        | 0          | 6.24        | 12         |
| Larchmont           | 0.00          | 0         | 0.00        | 0         | 2.49        | 1         | 0.00        | 0        | 0.00        | 0          | 2.49        | 1          |
| Mamaroneck Town     | 0.00          | 0         | 0.00        | 0         | 0.00        | 0         | 0.99        | 2        | 0.00        | 0          | 0.99        | 2          |
| Mamaroneck Village  | 2.99          | 3         | 0.00        | 0         | 1.99        | 4         | 0.00        | 0        | 0.00        | 0          | 2.42        | 7          |
| Port Chester        | 3.99          | 3         | 2.25        | 7         | 2.99        | 4         | 0.00        | 0        | 3.15        | 15         | 3.00        | 29         |
| Rye Brook           | 3.99          | 2         | 0.00        | 0         | 0.00        | 0         | 0.00        | 0        | 0.00        | 0          | 3.99        | 2          |
| Rye City            | 0.00          | 0         | 0.00        | 0         | 0.00        | 0         | 0.00        | 0        | 0.00        | 0          | 0.00        | 0          |
| <b>Southwest</b>    | <b>2.34</b>   | <b>10</b> | <b>3.99</b> | <b>9</b>  | <b>0.00</b> | <b>0</b>  | <b>0.00</b> | <b>0</b> | <b>2.29</b> | <b>42</b>  | <b>2.55</b> | <b>61</b>  |
| Yonkers             | 2.34          | 10        | 3.99        | 9         | 0.00        | 0         | 0.00        | 0        | 2.29        | 42         | 2.55        | 61         |
| <b>Southeast</b>    | <b>2.11</b>   | <b>17</b> | <b>2.99</b> | <b>8</b>  | <b>3.43</b> | <b>9</b>  | <b>0.00</b> | <b>0</b> | <b>2.78</b> | <b>32</b>  | <b>2.72</b> | <b>66</b>  |
| Bronxville          | 1.99          | 1         | 0.00        | 0         | 3.99        | 1         | 0.00        | 0        | 0.00        | 0          | 2.99        | 2          |
| Eastchester         | 1.99          | 4         | 2.99        | 8         | 3.99        | 3         | 0.00        | 0        | 3.69        | 3          | 3.05        | 18         |
| Mount Vernon        | 2.99          | 3         | 0.00        | 0         | 0.00        | 0         | 0.00        | 0        | 2.68        | 29         | 2.71        | 32         |
| New Rochelle        | 1.56          | 7         | 0.00        | 0         | 2.99        | 5         | 0.00        | 0        | 0.00        | 0          | 2.16        | 12         |
| Pelham              | 2.99          | 1         | 0.00        | 0         | 0.00        | 0         | 0.00        | 0        | 0.00        | 0          | 2.99        | 1          |
| Pelham Manor        | 2.99          | 1         | 0.00        | 0         | 0.00        | 0         | 0.00        | 0        | 0.00        | 0          | 2.99        | 1          |
| Tuckahoe            | 0.00          | 0         | 0.00        | 0         | 0.00        | 0         | 0.00        | 0        | 0.00        | 0          | 0.00        | 0          |
| <b>Total</b>        | <b>2.72</b>   | <b>81</b> | <b>3.95</b> | <b>50</b> | <b>2.97</b> | <b>38</b> | <b>0.99</b> | <b>2</b> | <b>2.82</b> | <b>135</b> | <b>2.99</b> | <b>306</b> |

\* A.P. = Average price per pound.

**Table 26. Number of Food Stores by Price Range of Oranges**

| Price (\$/lb)         | Type of store |             |             |             |             | Total       |
|-----------------------|---------------|-------------|-------------|-------------|-------------|-------------|
|                       | Supermarket   | Deli        | Farm        | Pharmacy    | Other       |             |
| 0.25                  | 0             | 0           | 0           | 0           | 7           | 7           |
| 0.50                  | 0             | 7           | 0           | 0           | 0           | 7           |
| 0.59                  | 5             | 0           | 0           | 0           | 0           | 5           |
| 0.66                  | 0             | 34          | 0           | 0           | 57          | 91          |
| 0.79                  | 2             | 0           | 4           | 0           | 0           | 6           |
| 0.80                  | 6             | 0           | 4           | 0           | 7           | 17          |
| 0.90                  | 0             | 0           | 0           | 0           | 8           | 8           |
| 0.99                  | 6             | 0           | 0           | 2           | 3           | 11          |
| 1.00                  | 9             | 34          | 2           | 0           | 100         | 145         |
| 1.18                  | 0             | 0           | 10          | 0           | 3           | 13          |
| 1.20                  | 0             | 5           | 0           | 0           | 0           | 5           |
| 1.29                  | 1             | 0           | 0           | 0           | 2           | 3           |
| 1.34                  | 0             | 0           | 1           | 0           | 0           | 1           |
| 1.38                  | 0             | 0           | 2           | 0           | 0           | 2           |
| 1.40                  | 0             | 5           | 7           | 0           | 0           | 12          |
| 1.49                  | 7             | 0           | 0           | 0           | 22          | 29          |
| 1.50                  | 5             | 45          | 0           | 0           | 0           | 50          |
| 1.58                  | 1             | 0           | 5           | 0           | 0           | 6           |
| 1.68                  | 1             | 0           | 0           | 0           | 0           | 1           |
| 1.70                  | 0             | 2           | 0           | 0           | 0           | 2           |
| 1.78                  | 0             | 10          | 0           | 0           | 4           | 14          |
| 1.79                  | 0             | 0           | 0           | 0           | 16          | 16          |
| 1.80                  | 2             | 0           | 0           | 0           | 0           | 2           |
| 1.98                  | 0             | 20          | 3           | 0           | 4           | 27          |
| 1.99                  | 5             | 0           | 0           | 0           | 0           | 5           |
| 2.00                  | 24            | 25          | 0           | 0           | 10          | 59          |
| 2.50                  | 3             | 0           | 0           | 0           | 0           | 3           |
| 2.58                  | 3             | 0           | 0           | 0           | 0           | 3           |
| 2.99                  | 1             | 0           | 0           | 0           | 0           | 1           |
| 3.42                  | 0             | 0           | 0           | 0           | 7           | 7           |
| <b>Total</b>          | <b>81</b>     | <b>187</b>  | <b>38</b>   | <b>2</b>    | <b>250</b>  | <b>558</b>  |
| <b>Average \$/lb.</b> | <b>1.56</b>   | <b>1.34</b> | <b>1.26</b> | <b>0.99</b> | <b>1.13</b> | <b>1.27</b> |

**Table 27. Average Price of Oranges Per Pound by Type of Store**

| Municipality        | Type of store |           |             |            |             |           |             |          |             |            | Total       |            |
|---------------------|---------------|-----------|-------------|------------|-------------|-----------|-------------|----------|-------------|------------|-------------|------------|
|                     | Supermarket   |           | Deli        |            | Farm        |           | Pharmacy    |          | Other       |            |             |            |
|                     | A.P.*         | #         | A.P.*       | #          | A.P.*       | #         | A.P.*       | #        | A.P.*       | #          | A.P.*       | #          |
| <b>Northwest</b>    | <b>1.40</b>   | <b>13</b> | <b>1.17</b> | <b>21</b>  | <b>1.58</b> | <b>3</b>  | <b>0.00</b> | <b>0</b> | <b>1.77</b> | <b>24</b>  | <b>1.47</b> | <b>61</b>  |
| Briarcliff Manor    | 1.69          | 2         | 1.50        | 2          | 0.00        | 0         | 0.00        | 0        | 1.49        | 3          | 1.50        | 7          |
| Buchanan            | 0.00          | 0         | 0.00        | 0          | 0.00        | 0         | 0.00        | 0        | 0.00        | 0          | 0.00        | 0          |
| Cortlandt           | 2.00          | 2         | 1.78        | 8          | 1.58        | 3         | 0.00        | 0        | 3.42        | 7          | 2.35        | 20         |
| Croton on Hudson    | 1.50          | 1         | 0.00        | 0          | 0.00        | 0         | 0.00        | 0        | 0.00        | 0          | 1.50        | 1          |
| Mount Pleasant      | 1.00          | 2         | 0.00        | 0          | 0.00        | 0         | 0.00        | 0        | 1.00        | 2          | 1.00        | 4          |
| Ossining Town       | 0.00          | 0         | 0.00        | 0          | 0.00        | 0         | 0.00        | 0        | 0.00        | 0          | 0.00        | 0          |
| Ossining Village    | 1.68          | 1         | 0.00        | 0          | 0.00        | 0         | 0.00        | 0        | 0.00        | 0          | 1.68        | 1          |
| Peekskill           | 0.90          | 4         | 0.66        | 11         | 0.00        | 0         | 0.00        | 0        | 1.00        | 6          | 0.80        | 21         |
| Pleasantville       | 2.00          | 1         | 0.00        | 0          | 0.00        | 0         | 0.00        | 0        | 0.00        | 0          | 2.00        | 1          |
| Sleepy Hollow       | 0.00          | 0         | 0.00        | 0          | 0.00        | 0         | 0.00        | 0        | 1.00        | 6          | 1.00        | 6          |
| <b>Northeast</b>    | <b>1.57</b>   | <b>19</b> | <b>1.72</b> | <b>26</b>  | <b>1.42</b> | <b>8</b>  | <b>0.00</b> | <b>0</b> | <b>1.47</b> | <b>16</b>  | <b>1.59</b> | <b>69</b>  |
| Bedford             | 1.99          | 5         | 1.74        | 12         | 1.40        | 2         | 0.00        | 0        | 1.49        | 6          | 1.70        | 25         |
| Lewisboro           | 1.50          | 2         | 1.74        | 4          | 1.58        | 1         | 0.00        | 0        | 1.49        | 1          | 1.63        | 8          |
| Mount Kisco         | 0.00          | 0         | 0.00        | 0          | 0.00        | 0         | 0.00        | 0        | 0.99        | 3          | 0.99        | 3          |
| New Castle          | 2.58          | 3         | 2.00        | 4          | 0.00        | 0         | 0.00        | 0        | 0.00        | 0          | 2.25        | 7          |
| North Castle        | 1.55          | 2         | 0.00        | 0          | 1.40        | 1         | 0.00        | 0        | 0.00        | 0          | 1.50        | 3          |
| North Salem         | 0.00          | 0         | 1.50        | 6          | 0.00        | 0         | 0.00        | 0        | 0.00        | 0          | 1.50        | 6          |
| Pound Ridge         | 0.00          | 0         | 0.00        | 0          | 0.00        | 0         | 0.00        | 0        | 1.78        | 1          | 1.78        | 1          |
| Somers              | 1.29          | 1         | 0.00        | 0          | 0.00        | 0         | 0.00        | 0        | 0.00        | 0          | 1.29        | 1          |
| Yorktown            | 0.80          | 6         | 0.00        | 0          | 1.40        | 4         | 0.00        | 0        | 1.66        | 5          | 1.25        | 15         |
| <b>West Central</b> | <b>1.89</b>   | <b>13</b> | <b>1.52</b> | <b>52</b>  | <b>1.19</b> | <b>8</b>  | <b>0.00</b> | <b>0</b> | <b>1.58</b> | <b>46</b>  | <b>1.56</b> | <b>119</b> |
| Ardsley             | 2.00          | 1         | 0.00        | 0          | 0.00        | 0         | 0.00        | 0        | 0.00        | 0          | 2.00        | 1          |
| Dobbs Ferry         | 1.49          | 1         | 0.00        | 0          | 0.00        | 0         | 0.00        | 0        | 2.00        | 2          | 1.83        | 3          |
| Elmsford            | 0.00          | 0         | 1.60        | 10         | 0.00        | 0         | 0.00        | 0        | 0.00        | 0          | 1.60        | 10         |
| Greenburgh          | 2.00          | 5         | 2.00        | 1          | 1.18        | 4         | 0.00        | 0        | 1.79        | 16         | 1.74        | 26         |
| Hastings-on-Hudson  | 2.99          | 1         | 0.00        | 0          | 0.00        | 0         | 0.00        | 0        | 0.00        | 0          | 2.99        | 1          |
| Irvington           | 0.00          | 0         | 0.00        | 0          | 0.00        | 0         | 0.00        | 0        | 1.98        | 1          | 1.98        | 1          |
| Scarsdale           | 1.49          | 2         | 0.00        | 0          | 1.38        | 2         | 0.00        | 0        | 0.00        | 0          | 1.44        | 4          |
| Tarrytown           | 1.80          | 2         | 0.00        | 0          | 0.00        | 0         | 0.00        | 0        | 1.98        | 3          | 1.91        | 5          |
| White Plains        | 1.49          | 1         | 1.49        | 41         | 1.00        | 2         | 0.00        | 0        | 1.33        | 24         | 1.42        | 68         |
| <b>East Central</b> | <b>1.72</b>   | <b>9</b>  | <b>1.40</b> | <b>51</b>  | <b>0.89</b> | <b>10</b> | <b>0.99</b> | <b>2</b> | <b>1.09</b> | <b>29</b>  | <b>1.28</b> | <b>101</b> |
| Harrison            | 2.50          | 1         | 2.00        | 10         | 1.18        | 1         | 0.00        | 0        | 0.00        | 0          | 1.97        | 12         |
| Larchmont           | 0.00          | 0         | 0.00        | 0          | 1.34        | 1         | 0.00        | 0        | 0.00        | 0          | 1.34        | 1          |
| Mamaroneck Town     | 0.00          | 0         | 0.00        | 0          | 0.00        | 0         | 0.99        | 2        | 1.49        | 2          | 1.24        | 4          |
| Mamaroneck Village  | 0.99          | 3         | 1.50        | 11         | 0.79        | 4         | 0.00        | 0        | 1.00        | 12         | 1.15        | 30         |
| Port Chester        | 2.00          | 3         | 0.90        | 20         | 0.80        | 4         | 0.00        | 0        | 1.10        | 15         | 1.04        | 42         |
| Rye Brook           | 2.00          | 2         | 0.00        | 0          | 0.00        | 0         | 0.00        | 0        | 0.00        | 0          | 2.00        | 2          |
| Rye City            | 0.00          | 0         | 1.70        | 10         | 0.00        | 0         | 0.00        | 0        | 0.00        | 0          | 1.70        | 10         |
| <b>Southwest</b>    | <b>1.50</b>   | <b>10</b> | <b>0.83</b> | <b>18</b>  | <b>0.00</b> | <b>0</b>  | <b>0.00</b> | <b>0</b> | <b>0.78</b> | <b>88</b>  | <b>0.85</b> | <b>116</b> |
| Yonkers             | 1.50          | 10        | 0.83        | 18         | 0.00        | 0         | 0.00        | 0        | 0.78        | 88         | 0.85        | 116        |
| <b>Southeast</b>    | <b>1.40</b>   | <b>17</b> | <b>0.86</b> | <b>19</b>  | <b>1.49</b> | <b>9</b>  | <b>0.00</b> | <b>0</b> | <b>0.92</b> | <b>47</b>  | <b>1.05</b> | <b>92</b>  |
| Bronxville          | 2.00          | 1         | 0.00        | 0          | 1.58        | 1         | 0.00        | 0        | 0.00        | 0          | 1.79        | 2          |
| Eastchester         | 0.59          | 4         | 0.00        | 0          | 1.98        | 3         | 0.00        | 0        | 1.18        | 3          | 1.18        | 10         |
| Mount Vernon        | 0.99          | 3         | 0.00        | 0          | 0.00        | 0         | 0.00        | 0        | 0.84        | 29         | 0.85        | 32         |
| New Rochelle        | 1.78          | 7         | 0.85        | 18         | 1.18        | 5         | 0.00        | 0        | 1.00        | 13         | 1.08        | 43         |
| Pelham              | 2.50          | 1         | 0.00        | 0          | 0.00        | 0         | 0.00        | 0        | 0.00        | 0          | 2.50        | 1          |
| Pelham Manor        | 1.58          | 1         | 1.00        | 1          | 0.00        | 0         | 0.00        | 0        | 0.00        | 0          | 1.29        | 2          |
| Tuckahoe            | 0.00          | 0         | 0.00        | 0          | 0.00        | 0         | 0.00        | 0        | 1.29        | 2          | 1.29        | 2          |
| <b>Total</b>        | <b>1.56</b>   | <b>81</b> | <b>1.34</b> | <b>187</b> | <b>1.26</b> | <b>38</b> | <b>0.99</b> | <b>2</b> | <b>1.13</b> | <b>250</b> | <b>1.27</b> | <b>558</b> |

\* A.P. = Average price per pound.



**Table 28. Number of Food Stores by Price Range of Pears**

| Price (\$/lb)         | Type of store |             |             |             |             | Total       |
|-----------------------|---------------|-------------|-------------|-------------|-------------|-------------|
|                       | Supermarket   | Deli        | Farm        | Pharmacy    | Other       |             |
| 0.66                  | 0             | 7           | 0           | 0           | 0           | 7           |
| 0.69                  | 5             | 0           | 0           | 0           | 0           | 5           |
| 0.79                  | 0             | 0           | 0           | 0           | 7           | 7           |
| 0.80                  | 0             | 0           | 0           | 0           | 7           | 7           |
| 0.97                  | 5             | 0           | 0           | 0           | 0           | 5           |
| 0.99                  | 9             | 0           | 0           | 0           | 33          | 42          |
| 1.00                  | 1             | 14          | 0           | 0           | 8           | 23          |
| 1.18                  | 0             | 0           | 0           | 0           | 3           | 3           |
| 1.20                  | 0             | 5           | 0           | 0           | 0           | 5           |
| 1.29                  | 3             | 0           | 6           | 0           | 7           | 16          |
| 1.49                  | 26            | 5           | 13          | 2           | 30          | 76          |
| 1.50                  | 0             | 12          | 0           | 0           | 0           | 12          |
| 1.69                  | 0             | 0           | 0           | 0           | 7           | 7           |
| 1.79                  | 10            | 0           | 3           | 0           | 19          | 32          |
| 1.98                  | 0             | 6           | 0           | 0           | 2           | 8           |
| 1.99                  | 9             | 0           | 11          | 0           | 1           | 21          |
| 2.00                  | 7             | 4           | 0           | 0           | 10          | 21          |
| 2.29                  | 0             | 0           | 0           | 0           | 3           | 3           |
| 3.00                  | 6             | 0           | 0           | 0           | 0           | 6           |
| 3.99                  | 0             | 0           | 0           | 0           | 1           | 1           |
| <b>Total</b>          | <b>81</b>     | <b>53</b>   | <b>33</b>   | <b>2</b>    | <b>138</b>  | <b>307</b>  |
| <b>Average \$/lb.</b> | <b>1.59</b>   | <b>1.32</b> | <b>1.65</b> | <b>1.49</b> | <b>1.39</b> | <b>1.46</b> |

**Table 29. Average Price of Pears Per Pound by Type of Store**

| Municipality        | Type of store |           |             |           |             |           |             |          |             |            |             |            |
|---------------------|---------------|-----------|-------------|-----------|-------------|-----------|-------------|----------|-------------|------------|-------------|------------|
|                     | Supermarket   |           | Deli        |           | Farm        |           | Pharmacy    |          | Other       |            | Total       |            |
|                     | A.P.*         | #         | A.P.*       | #         | A.P.*       | #         | A.P.*       | #        | A.P.*       | #          | A.P.*       | #          |
| <b>Northwest</b>    | <b>1.46</b>   | <b>13</b> | <b>0.00</b> | <b>0</b>  | <b>1.49</b> | <b>3</b>  | <b>0.00</b> | <b>0</b> | <b>1.11</b> | <b>17</b>  | <b>1.27</b> | <b>33</b>  |
| Briarcliff Manor    | 1.69          | 2         | 0.00        | 0         | 0.00        | 0         | 0.00        | 0        | 0.99        | 3          | 1.19        | 5          |
| Buchanan            | 0.00          | 0         | 0.00        | 0         | 0.00        | 0         | 0.00        | 0        | 0.00        | 0          | 0.00        | 0          |
| Cortlandt           | 1.99          | 2         | 0.00        | 0         | 1.49        | 3         | 0.00        | 0        | 0.79        | 7          | 1.17        | 12         |
| Croton on Hudson    | 1.29          | 1         | 0.00        | 0         | 0.00        | 0         | 0.00        | 0        | 0.00        | 0          | 1.29        | 1          |
| Mount Pleasant      | 1.29          | 2         | 0.00        | 0         | 0.00        | 0         | 0.00        | 0        | 0.00        | 0          | 1.29        | 2          |
| Ossining Town       | 0.00          | 0         | 0.00        | 0         | 0.00        | 0         | 0.00        | 0        | 0.00        | 0          | 0.00        | 0          |
| Ossining Village    | 0.99          | 1         | 0.00        | 0         | 0.00        | 0         | 0.00        | 0        | 0.00        | 0          | 0.99        | 1          |
| Peekskill           | 1.24          | 4         | 0.00        | 0         | 0.00        | 0         | 0.00        | 0        | 1.49        | 7          | 1.40        | 11         |
| Pleasantville       | 1.79          | 1         | 0.00        | 0         | 0.00        | 0         | 0.00        | 0        | 0.00        | 0          | 1.79        | 1          |
| Sleepy Hollow       | 0.00          | 0         | 0.00        | 0         | 0.00        | 0         | 0.00        | 0        | 0.00        | 0          | 0.00        | 0          |
| <b>Northeast</b>    | <b>2.23</b>   | <b>19</b> | <b>1.99</b> | <b>10</b> | <b>1.88</b> | <b>8</b>  | <b>0.00</b> | <b>0</b> | <b>1.52</b> | <b>13</b>  | <b>1.94</b> | <b>50</b>  |
| Bedford             | 1.99          | 5         | 1.98        | 6         | 1.79        | 2         | 0.00        | 0        | 0.99        | 6          | 1.65        | 19         |
| Lewisboro           | 2.00          | 2         | 0.00        | 0         | 1.49        | 1         | 0.00        | 0        | 0.99        | 1          | 1.62        | 4          |
| Mount Kisco         | 0.00          | 0         | 0.00        | 0         | 0.00        | 0         | 0.00        | 0        | 2.29        | 3          | 2.29        | 3          |
| New Castle          | 1.79          | 3         | 2.00        | 4         | 1.99        | 1         | 0.00        | 0        | 0.00        | 0          | 1.92        | 8          |
| North Castle        | 1.74          | 2         | 0.00        | 0         | 0.00        | 0         | 0.00        | 0        | 0.00        | 0          | 1.74        | 2          |
| North Salem         | 0.00          | 0         | 0.00        | 0         | 0.00        | 0         | 0.00        | 0        | 0.00        | 0          | 0.00        | 0          |
| Pound Ridge         | 0.00          | 0         | 0.00        | 0         | 0.00        | 0         | 0.00        | 0        | 1.99        | 1          | 1.99        | 1          |
| Somers              | 1.49          | 1         | 0.00        | 0         | 0.00        | 0         | 0.00        | 0        | 0.00        | 0          | 1.49        | 1          |
| Yorktown            | 3.00          | 6         | 0.00        | 0         | 1.99        | 4         | 0.00        | 0        | 1.98        | 2          | 2.49        | 12         |
| <b>West Central</b> | <b>1.67</b>   | <b>13</b> | <b>1.05</b> | <b>19</b> | <b>1.57</b> | <b>8</b>  | <b>0.00</b> | <b>0</b> | <b>1.74</b> | <b>38</b>  | <b>1.54</b> | <b>78</b>  |
| Ardsley             | 1.79          | 1         | 0.00        | 0         | 0.00        | 0         | 0.00        | 0        | 0.00        | 0          | 1.79        | 1          |
| Dobbs Ferry         | 1.49          | 1         | 0.00        | 0         | 0.00        | 0         | 0.00        | 0        | 2.00        | 2          | 1.83        | 3          |
| Elmsford            | 0.00          | 0         | 1.20        | 5         | 0.00        | 0         | 0.00        | 0        | 0.00        | 0          | 1.20        | 5          |
| Greenburgh          | 1.79          | 5         | 0.00        | 0         | 1.49        | 4         | 0.00        | 0        | 1.79        | 16         | 1.74        | 25         |
| Hastings-on-Hudson  | 1.99          | 1         | 0.00        | 0         | 0.00        | 0         | 0.00        | 0        | 0.00        | 0          | 1.99        | 1          |
| Irvington           | 0.00          | 0         | 0.00        | 0         | 0.00        | 0         | 0.00        | 0        | 3.99        | 1          | 3.99        | 1          |
| Scarsdale           | 1.49          | 2         | 0.00        | 0         | 1.29        | 2         | 0.00        | 0        | 0.00        | 0          | 1.39        | 4          |
| Tarrytown           | 1.49          | 2         | 0.00        | 0         | 0.00        | 0         | 0.00        | 0        | 1.79        | 3          | 1.67        | 5          |
| White Plains        | 1.49          | 1         | 1.00        | 14        | 1.99        | 2         | 0.00        | 0        | 1.50        | 16         | 1.32        | 33         |
| <b>East Central</b> | <b>1.16</b>   | <b>9</b>  | <b>1.24</b> | <b>23</b> | <b>1.46</b> | <b>10</b> | <b>1.49</b> | <b>2</b> | <b>0.97</b> | <b>17</b>  | <b>1.20</b> | <b>61</b>  |
| Harrison            | 1.00          | 1         | 0.00        | 0         | 1.99        | 1         | 0.00        | 0        | 0.00        | 0          | 1.50        | 2          |
| Larchmont           | 0.00          | 0         | 0.00        | 0         | 1.49        | 1         | 0.00        | 0        | 0.00        | 0          | 1.49        | 1          |
| Mamaroneck Town     | 0.00          | 0         | 0.00        | 0         | 0.00        | 0         | 1.49        | 2        | 1.49        | 2          | 1.49        | 4          |
| Mamaroneck Village  | 1.49          | 3         | 1.50        | 11        | 1.49        | 4         | 0.00        | 0        | 0.00        | 0          | 1.50        | 18         |
| Port Chester        | 0.99          | 3         | 0.66        | 7         | 1.29        | 4         | 0.00        | 0        | 0.90        | 15         | 0.91        | 29         |
| Rye Brook           | 0.99          | 2         | 0.00        | 0         | 0.00        | 0         | 0.00        | 0        | 0.00        | 0          | 0.99        | 2          |
| Rye City            | 0.00          | 0         | 1.49        | 5         | 0.00        | 0         | 0.00        | 0        | 0.00        | 0          | 1.49        | 5          |
| <b>Southwest</b>    | <b>0.83</b>   | <b>10</b> | <b>0.00</b> | <b>0</b>  | <b>0.00</b> | <b>0</b>  | <b>0.00</b> | <b>0</b> | <b>1.49</b> | <b>35</b>  | <b>1.34</b> | <b>45</b>  |
| Yonkers             | 0.83          | 10        | 0.00        | 0         | 0.00        | 0         | 0.00        | 0        | 1.49        | 35         | 1.34        | 45         |
| <b>Southeast</b>    | <b>1.61</b>   | <b>17</b> | <b>1.50</b> | <b>1</b>  | <b>1.94</b> | <b>4</b>  | <b>0.00</b> | <b>0</b> | <b>1.02</b> | <b>18</b>  | <b>1.38</b> | <b>40</b>  |
| Bronxville          | 2.00          | 1         | 0.00        | 0         | 1.79        | 1         | 0.00        | 0        | 0.00        | 0          | 1.90        | 2          |
| Eastchester         | 1.49          | 4         | 0.00        | 0         | 1.99        | 3         | 0.00        | 0        | 1.18        | 3          | 1.55        | 10         |
| Mount Vernon        | 1.49          | 3         | 0.00        | 0         | 0.00        | 0         | 0.00        | 0        | 0.99        | 15         | 1.07        | 18         |
| New Rochelle        | 1.78          | 7         | 0.00        | 0         | 0.00        | 0         | 0.00        | 0        | 0.00        | 0          | 1.78        | 7          |
| Pelham              | 0.99          | 1         | 0.00        | 0         | 0.00        | 0         | 0.00        | 0        | 0.00        | 0          | 0.99        | 1          |
| Pelham Manor        | 1.49          | 1         | 1.50        | 1         | 0.00        | 0         | 0.00        | 0        | 0.00        | 0          | 1.50        | 2          |
| Tuckahoe            | 0.00          | 0         | 0.00        | 0         | 0.00        | 0         | 0.00        | 0        | 0.00        | 0          | 0.00        | 0          |
| <b>Total</b>        | <b>1.59</b>   | <b>81</b> | <b>1.32</b> | <b>53</b> | <b>1.65</b> | <b>33</b> | <b>1.49</b> | <b>2</b> | <b>1.39</b> | <b>138</b> | <b>1.46</b> | <b>307</b> |

\* A.P. = Average price per pound.

**Table 30. Number of Food Stores by Price Range of Broccoli**

| Price (\$/lb)         | Type of store |             |             |             |             | Total       |
|-----------------------|---------------|-------------|-------------|-------------|-------------|-------------|
|                       | Supermarket   | Deli        | Farm        | Pharmacy    | Other       |             |
| 0.79                  | 5             | 0           | 0           | 0           | 0           | 5           |
| 0.89                  | 0             | 0           | 0           | 0           | 7           | 7           |
| 0.97                  | 5             | 0           | 0           | 0           | 0           | 5           |
| 0.99                  | 0             | 0           | 0           | 0           | 19          | 19          |
| 1.29                  | 1             | 0           | 5           | 0           | 0           | 6           |
| 1.39                  | 0             | 5           | 0           | 0           | 0           | 5           |
| 1.49                  | 3             | 0           | 10          | 0           | 15          | 28          |
| 1.50                  | 4             | 0           | 0           | 0           | 22          | 26          |
| 1.59                  | 1             | 0           | 0           | 0           | 0           | 1           |
| 1.69                  | 1             | 0           | 0           | 0           | 7           | 8           |
| 1.70                  | 2             | 0           | 0           | 0           | 0           | 2           |
| 1.79                  | 16            | 1           | 5           | 2           | 7           | 31          |
| 1.99                  | 18            | 16          | 7           | 0           | 21          | 62          |
| 2.00                  | 1             | 0           | 0           | 0           | 0           | 1           |
| 2.29                  | 0             | 0           | 3           | 0           | 5           | 8           |
| 2.39                  | 0             | 0           | 3           | 0           | 0           | 3           |
| 2.49                  | 13            | 0           | 4           | 0           | 5           | 22          |
| 2.50                  | 4             | 0           | 0           | 0           | 0           | 4           |
| 2.59                  | 0             | 0           | 0           | 0           | 8           | 8           |
| 2.89                  | 0             | 0           | 0           | 0           | 16          | 16          |
| 2.99                  | 3             | 6           | 0           | 0           | 1           | 10          |
| 3.99                  | 2             | 0           | 0           | 0           | 0           | 2           |
| <b>Total</b>          | <b>79</b>     | <b>28</b>   | <b>37</b>   | <b>2</b>    | <b>133</b>  | <b>279</b>  |
| <b>Average \$/lb.</b> | <b>1.94</b>   | <b>2.09</b> | <b>1.84</b> | <b>1.79</b> | <b>1.81</b> | <b>1.88</b> |

**Table 31. Average Price of Broccoli Per Pound by Type of Store**

| Municipality        | Type of store |           |             |           |             |           |             |          |             |            | Total       |            |
|---------------------|---------------|-----------|-------------|-----------|-------------|-----------|-------------|----------|-------------|------------|-------------|------------|
|                     | Supermarket   |           | Deli        |           | Farm        |           | Pharmacy    |          | Other       |            |             |            |
|                     | A.P.*         | #         | A.P.*       | #         | A.P.*       | #         | A.P.*       | #        | A.P.*       | #          | A.P.*       | #          |
| <b>Northwest</b>    | <b>2.07</b>   | <b>13</b> | <b>0.00</b> | <b>0</b>  | <b>2.29</b> | <b>3</b>  | <b>0.00</b> | <b>0</b> | <b>1.64</b> | <b>23</b>  | <b>1.88</b> | <b>39</b>  |
| Briarcliff Manor    | 1.69          | 2         | 0.00        | 0         | 0.00        | 0         | 0.00        | 0        | 2.49        | 3          | 2.49        | 5          |
| Buchanan            | 0.00          | 0         | 0.00        | 0         | 0.00        | 0         | 0.00        | 0        | 0.00        | 0          | 0.00        | 0          |
| Cortlandt           | 2.49          | 2         | 0.00        | 0         | 2.29        | 3         | 0.00        | 0        | 1.49        | 7          | 1.86        | 12         |
| Croton on Hudson    | 2.50          | 1         | 0.00        | 0         | 0.00        | 0         | 0.00        | 0        | 0.00        | 0          | 2.50        | 1          |
| Mount Pleasant      | 2.50          | 2         | 0.00        | 0         | 0.00        | 0         | 0.00        | 0        | 0.00        | 0          | 2.50        | 2          |
| Ossining Town       | 0.00          | 0         | 0.00        | 0         | 0.00        | 0         | 0.00        | 0        | 0.00        | 0          | 0.00        | 0          |
| Ossining Village    | 2.49          | 1         | 0.00        | 0         | 0.00        | 0         | 0.00        | 0        | 0.99        | 6          | 1.20        | 7          |
| Peekskill           | 1.64          | 4         | 0.00        | 0         | 0.00        | 0         | 0.00        | 0        | 1.99        | 7          | 1.86        | 11         |
| Pleasantville       | 2.00          | 1         | 0.00        | 0         | 0.00        | 0         | 0.00        | 0        | 0.00        | 0          | 2.00        | 1          |
| Sleepy Hollow       | 0.00          | 0         | 0.00        | 0         | 0.00        | 0         | 0.00        | 0        | 0.00        | 0          | 0.00        | 0          |
| <b>Northeast</b>    | <b>2.23</b>   | <b>19</b> | <b>2.26</b> | <b>22</b> | <b>1.70</b> | <b>7</b>  | <b>0.00</b> | <b>0</b> | <b>2.47</b> | <b>13</b>  | <b>2.23</b> | <b>61</b>  |
| Bedford             | 2.49          | 5         | 2.99        | 6         | 1.49        | 2         | 0.00        | 0        | 2.59        | 6          | 2.57        | 19         |
| Lewisboro           | 1.99          | 2         | 0.00        | 0         | 0.00        | 0         | 0.00        | 0        | 2.59        | 1          | 2.19        | 3          |
| Mount Kisco         | 0.00          | 0         | 0.00        | 0         | 0.00        | 0         | 0.00        | 0        | 1.99        | 3          | 1.99        | 3          |
| New Castle          | 2.99          | 3         | 0.00        | 0         | 0.00        | 0         | 0.00        | 0        | 0.00        | 0          | 2.99        | 3          |
| North Castle        | 1.74          | 2         | 0.00        | 0         | 1.79        | 1         | 0.00        | 0        | 0.00        | 0          | 1.76        | 3          |
| North Salem         | 0.00          | 0         | 0.00        | 0         | 0.00        | 0         | 0.00        | 0        | 0.00        | 0          | 0.00        | 0          |
| Pound Ridge         | 0.00          | 0         | 0.00        | 0         | 0.00        | 0         | 0.00        | 0        | 2.99        | 1          | 2.99        | 1          |
| Somers              | 1.59          | 1         | 1.99        | 9         | 0.00        | 0         | 0.00        | 0        | 0.00        | 0          | 1.95        | 10         |
| Yorktown            | 1.99          | 6         | 1.99        | 7         | 1.79        | 4         | 0.00        | 0        | 2.49        | 2          | 2.00        | 19         |
| <b>West Central</b> | <b>2.29</b>   | <b>11</b> | <b>0.00</b> | <b>0</b>  | <b>2.24</b> | <b>8</b>  | <b>0.00</b> | <b>0</b> | <b>2.53</b> | <b>28</b>  | <b>2.42</b> | <b>47</b>  |
| Ardsey              | 1.50          | 1         | 0.00        | 0         | 0.00        | 0         | 0.00        | 0        | 0.00        | 0          | 1.50        | 1          |
| Dobbs Ferry         | 1.99          | 1         | 0.00        | 0         | 0.00        | 0         | 0.00        | 0        | 0.00        | 0          | 1.99        | 1          |
| Elmsford            | 0.00          | 0         | 0.00        | 0         | 0.00        | 0         | 0.00        | 0        | 0.00        | 0          | 0.00        | 0          |
| Greenburgh          | 1.99          | 5         | 0.00        | 0         | 2.49        | 4         | 0.00        | 0        | 2.89        | 16         | 2.65        | 25         |
| Hastings-on-Hudson  | 2.49          | 1         | 0.00        | 0         | 0.00        | 0         | 0.00        | 0        | 0.00        | 0          | 2.49        | 1          |
| Irvington           | 0.00          | 0         | 0.00        | 0         | 0.00        | 0         | 0.00        | 0        | 2.59        | 1          | 2.59        | 1          |
| Scarsdale           | 3.99          | 2         | 0.00        | 0         | 1.99        | 2         | 0.00        | 0        | 0.00        | 0          | 2.99        | 4          |
| Tarrytown           | 0.00          | 0         | 0.00        | 0         | 0.00        | 0         | 0.00        | 0        | 1.99        | 3          | 1.99        | 3          |
| White Plains        | 1.29          | 1         | 0.00        | 0         | 1.99        | 2         | 0.00        | 0        | 1.99        | 8          | 1.93        | 11         |
| <b>East Central</b> | <b>1.75</b>   | <b>9</b>  | <b>1.39</b> | <b>5</b>  | <b>1.59</b> | <b>10</b> | <b>1.79</b> | <b>2</b> | <b>1.38</b> | <b>17</b>  | <b>1.53</b> | <b>43</b>  |
| Harrison            | 2.50          | 1         | 0.00        | 0         | 1.99        | 1         | 0.00        | 0        | 0.00        | 0          | 2.25        | 2          |
| Larchmont           | 0.00          | 0         | 0.00        | 0         | 1.99        | 1         | 0.00        | 0        | 0.00        | 0          | 1.99        | 1          |
| Mamaroneck Town     | 0.00          | 0         | 0.00        | 0         | 0.00        | 0         | 1.79        | 2        | 2.29        | 2          | 2.04        | 4          |
| Mamaroneck Village  | 1.79          | 3         | 0.00        | 0         | 1.49        | 4         | 0.00        | 0        | 0.00        | 0          | 1.62        | 7          |
| Port Chester        | 1.50          | 3         | 0.00        | 0         | 1.49        | 4         | 0.00        | 0        | 1.26        | 15         | 1.33        | 22         |
| Rye Brook           | 1.70          | 2         | 0.00        | 0         | 0.00        | 0         | 0.00        | 0        | 0.00        | 0          | 1.70        | 2          |
| Rye City            | 0.00          | 0         | 1.39        | 5         | 0.00        | 0         | 0.00        | 0        | 0.00        | 0          | 1.39        | 5          |
| <b>Southwest</b>    | <b>0.88</b>   | <b>10</b> | <b>0.00</b> | <b>0</b>  | <b>0.00</b> | <b>0</b>  | <b>0.00</b> | <b>0</b> | <b>1.47</b> | <b>28</b>  | <b>1.31</b> | <b>38</b>  |
| Yonkers             | 0.88          | 10        | 0.00        | 0         | 0.00        | 0         | 0.00        | 0        | 1.47        | 28         | 1.31        | 38         |
| <b>Southeast</b>    | <b>1.90</b>   | <b>17</b> | <b>1.79</b> | <b>1</b>  | <b>1.73</b> | <b>9</b>  | <b>0.00</b> | <b>0</b> | <b>1.47</b> | <b>24</b>  | <b>1.67</b> | <b>51</b>  |
| Bronxville          | 2.49          | 1         | 0.00        | 0         | 1.99        | 1         | 0.00        | 0        | 0.00        | 0          | 2.24        | 2          |
| Eastchester         | 1.79          | 4         | 0.00        | 0         | 2.39        | 3         | 0.00        | 0        | 2.29        | 3          | 2.12        | 10         |
| Mount Vernon        | 1.79          | 3         | 0.00        | 0         | 0.00        | 0         | 0.00        | 0        | 1.50        | 15         | 1.55        | 18         |
| New Rochelle        | 1.90          | 7         | 0.00        | 0         | 1.29        | 5         | 0.00        | 0        | 0.99        | 6          | 1.43        | 18         |
| Pelham              | 2.49          | 1         | 0.00        | 0         | 0.00        | 0         | 0.00        | 0        | 0.00        | 0          | 2.49        | 1          |
| Pelham Manor        | 1.49          | 1         | 1.79        | 1         | 0.00        | 0         | 0.00        | 0        | 0.00        | 0          | 1.64        | 2          |
| Tuckahoe            | 0.00          | 0         | 0.00        | 0         | 0.00        | 0         | 0.00        | 0        | 0.00        | 0          | 0.00        | 0          |
| <b>Total</b>        | <b>1.94</b>   | <b>79</b> | <b>2.09</b> | <b>28</b> | <b>1.84</b> | <b>37</b> | <b>1.79</b> | <b>2</b> | <b>1.81</b> | <b>133</b> | <b>1.88</b> | <b>279</b> |

\* A.P. = Average price per pound.

**Table 32. Number of Food Stores by Price Range of Carrots**

| Price (\$/lb)         | Type of store |             |             |             |             | Total       |
|-----------------------|---------------|-------------|-------------|-------------|-------------|-------------|
|                       | Supermarket   | Deli        | Farm        | Pharmacy    | Other       |             |
| 0.33                  | 0             | 7           | 0           | 0           | 0           | 7           |
| 0.49                  | 0             | 0           | 0           | 0           | 15          | 15          |
| 0.50                  | 5             | 15          | 0           | 0           | 15          | 35          |
| 0.59                  | 0             | 0           | 0           | 0           | 19          | 19          |
| 0.67                  | 0             | 0           | 4           | 0           | 7           | 11          |
| 0.69                  | 0             | 0           | 5           | 0           | 23          | 28          |
| 0.70                  | 2             | 0           | 0           | 0           | 0           | 2           |
| 0.75                  | 0             | 6           | 1           | 0           | 3           | 10          |
| 0.79                  | 0             | 17          | 0           | 0           | 16          | 33          |
| 0.80                  | 5             | 0           | 0           | 0           | 0           | 5           |
| 0.83                  | 1             | 0           | 0           | 0           | 0           | 1           |
| 0.89                  | 0             | 0           | 0           | 0           | 17          | 17          |
| 0.90                  | 5             | 0           | 0           | 0           | 0           | 5           |
| 0.99                  | 6             | 14          | 10          | 0           | 2           | 32          |
| 1.00                  | 3             | 0           | 2           | 0           | 15          | 20          |
| 1.29                  | 20            | 0           | 7           | 0           | 21          | 48          |
| 1.39                  | 2             | 0           | 0           | 0           | 1           | 3           |
| 1.40                  | 2             | 0           | 0           | 0           | 0           | 2           |
| 1.49                  | 12            | 0           | 6           | 0           | 6           | 24          |
| 1.50                  | 0             | 0           | 0           | 0           | 8           | 8           |
| 1.79                  | 8             | 0           | 0           | 0           | 0           | 8           |
| 1.99                  | 5             | 0           | 0           | 2           | 2           | 9           |
| 2.49                  | 5             | 0           | 0           | 0           | 9           | 14          |
| 2.89                  | 0             | 0           | 0           | 0           | 16          | 16          |
| 2.99                  | 0             | 6           | 0           | 0           | 0           | 6           |
| <b>Total</b>          | <b>81</b>     | <b>65</b>   | <b>35</b>   | <b>2</b>    | <b>195</b>  | <b>378</b>  |
| <b>Average \$/lb.</b> | <b>1.34</b>   | <b>0.92</b> | <b>1.05</b> | <b>1.99</b> | <b>1.11</b> | <b>1.12</b> |

**Table 33. Average Price of Carrots Per Pound by Type of Store**

| Municipality        | Type of store |           |             |           |             |           |             |          |             |            | Total       |            |
|---------------------|---------------|-----------|-------------|-----------|-------------|-----------|-------------|----------|-------------|------------|-------------|------------|
|                     | Supermarket   |           | Deli        |           | Farm        |           | Pharmacy    |          | Other       |            |             |            |
|                     | A.P.*         | #         | A.P.*       | #         | A.P.*       | #         | A.P.*       | #        | A.P.*       | #          | A.P.*       | #          |
| <b>Northwest</b>    | <b>1.23</b>   | <b>13</b> | <b>0.99</b> | <b>9</b>  | <b>0.00</b> | <b>0</b>  | <b>0.00</b> | <b>0</b> | <b>1.07</b> | <b>16</b>  | <b>1.08</b> | <b>38</b>  |
| Briarcliff Manor    | 1.69          | 2         | 0.00        | 0         | 0.00        | 0         | 0.00        | 0        | 1.49        | 3          | 1.41        | 5          |
| Buchanan            | 0.00          | 0         | 0.00        | 0         | 0.00        | 0         | 0.00        | 0        | 0.00        | 0          | 0.00        | 0          |
| Cortlandt           | 1.40          | 2         | 0.00        | 0         | 0.00        | 0         | 0.00        | 0        | 1.29        | 7          | 1.31        | 9          |
| Croton on Hudson    | 0.99          | 1         | 0.00        | 0         | 0.00        | 0         | 0.00        | 0        | 0.00        | 0          | 0.99        | 1          |
| Mount Pleasant      | 0.99          | 2         | 0.00        | 0         | 0.00        | 0         | 0.00        | 0        | 0.00        | 0          | 0.99        | 2          |
| Ossining Town       | 0.00          | 0         | 0.00        | 0         | 0.00        | 0         | 0.00        | 0        | 0.00        | 0          | 0.00        | 0          |
| Ossining Village    | 0.83          | 1         | 0.99        | 9         | 0.00        | 0         | 0.00        | 0        | 0.59        | 6          | 0.83        | 16         |
| Peekskill           | 1.25          | 4         | 0.00        | 0         | 0.00        | 0         | 0.00        | 0        | 0.00        | 0          | 1.25        | 4          |
| Pleasantville       | 0.99          | 1         | 0.00        | 0         | 0.00        | 0         | 0.00        | 0        | 0.00        | 0          | 0.99        | 1          |
| Sleepy Hollow       | 0.00          | 0         | 0.00        | 0         | 0.00        | 0         | 0.00        | 0        | 0.00        | 0          | 0.00        | 0          |
| <b>Northeast</b>    | <b>1.79</b>   | <b>19</b> | <b>1.65</b> | <b>13</b> | <b>1.34</b> | <b>8</b>  | <b>0.00</b> | <b>0</b> | <b>1.93</b> | <b>13</b>  | <b>1.72</b> | <b>53</b>  |
| Bedford             | 2.49          | 5         | 2.99        | 6         | 0.99        | 2         | 0.00        | 0        | 2.49        | 6          | 2.49        | 19         |
| Lewisboro           | 1.99          | 2         | 0.00        | 0         | 1.29        | 1         | 0.00        | 0        | 2.49        | 1          | 1.94        | 4          |
| Mount Kisco         | 0.00          | 0         | 0.00        | 0         | 0.00        | 0         | 0.00        | 0        | 0.75        | 3          | 0.75        | 3          |
| New Castle          | 1.79          | 3         | 0.00        | 0         | 0.00        | 0         | 0.00        | 0        | 0.00        | 0          | 1.79        | 3          |
| North Castle        | 0.95          | 2         | 0.00        | 0         | 1.49        | 1         | 0.00        | 0        | 0.00        | 0          | 1.13        | 3          |
| North Salem         | 0.00          | 0         | 0.00        | 0         | 0.00        | 0         | 0.00        | 0        | 0.00        | 0          | 0.00        | 0          |
| Pound Ridge         | 0.00          | 0         | 0.00        | 0         | 0.00        | 0         | 0.00        | 0        | 1.39        | 1          | 1.39        | 1          |
| Somers              | 1.29          | 1         | 0.00        | 0         | 0.00        | 0         | 0.00        | 0        | 0.00        | 0          | 1.29        | 1          |
| Yorktown            | 1.49          | 6         | 0.50        | 7         | 1.49        | 4         | 0.00        | 0        | 1.99        | 2          | 1.18        | 19         |
| <b>West Central</b> | <b>1.19</b>   | <b>13</b> | <b>0.00</b> | <b>0</b>  | <b>1.07</b> | <b>8</b>  | <b>0.00</b> | <b>0</b> | <b>1.70</b> | <b>38</b>  | <b>1.50</b> | <b>59</b>  |
| Ardsey              | 1.49          | 1         | 0.00        | 0         | 0.00        | 0         | 0.00        | 0        | 0.00        | 0          | 1.49        | 1          |
| Dobbs Ferry         | 1.79          | 1         | 0.00        | 0         | 0.00        | 0         | 0.00        | 0        | 0.99        | 2          | 1.26        | 3          |
| Elmsford            | 0.00          | 0         | 0.00        | 0         | 0.00        | 0         | 0.00        | 0        | 0.00        | 0          | 0.00        | 0          |
| Greenburgh          | 0.80          | 5         | 0.00        | 0         | 0.99        | 4         | 0.00        | 0        | 2.89        | 16         | 2.17        | 25         |
| Hastings-on-Hudson  | 1.29          | 1         | 0.00        | 0         | 0.00        | 0         | 0.00        | 0        | 0.00        | 0          | 1.29        | 1          |
| Irvington           | 0.00          | 0         | 0.00        | 0         | 0.00        | 0         | 0.00        | 0        | 0.79        | 1          | 0.79        | 1          |
| Scarsdale           | 1.00          | 2         | 0.00        | 0         | 1.29        | 2         | 0.00        | 0        | 0.00        | 0          | 1.15        | 4          |
| Tarrytown           | 1.79          | 2         | 0.00        | 0         | 0.00        | 0         | 0.00        | 0        | 1.49        | 3          | 1.61        | 5          |
| White Plains        | 1.29          | 1         | 0.00        | 0         | 1.00        | 2         | 0.00        | 0        | 0.69        | 16         | 0.75        | 19         |
| <b>East Central</b> | <b>1.55</b>   | <b>9</b>  | <b>0.69</b> | <b>25</b> | <b>1.01</b> | <b>10</b> | <b>1.99</b> | <b>2</b> | <b>0.89</b> | <b>17</b>  | <b>0.96</b> | <b>63</b>  |
| Harrison            | 1.29          | 1         | 0.00        | 0         | 1.49        | 1         | 0.00        | 0        | 0.00        | 0          | 1.39        | 2          |
| Larchmont           | 0.00          | 0         | 0.00        | 0         | 0.75        | 1         | 0.00        | 0        | 0.00        | 0          | 0.75        | 1          |
| Mamaroneck Town     | 0.00          | 0         | 0.00        | 0         | 0.00        | 0         | 1.99        | 2        | 2.49        | 2          | 2.24        | 4          |
| Mamaroneck Village  | 1.29          | 3         | 0.00        | 0         | 1.29        | 4         | 0.00        | 0        | 0.00        | 0          | 1.29        | 7          |
| Port Chester        | 1.99          | 3         | 0.62        | 20        | 0.67        | 4         | 0.00        | 0        | 0.68        | 15         | 0.74        | 42         |
| Rye Brook           | 1.39          | 2         | 0.00        | 0         | 0.00        | 0         | 0.00        | 0        | 0.00        | 0          | 1.39        | 2          |
| Rye City            | 0.00          | 0         | 0.99        | 5         | 0.00        | 0         | 0.00        | 0        | 0.00        | 0          | 0.99        | 5          |
| <b>Southwest</b>    | <b>1.00</b>   | <b>10</b> | <b>0.79</b> | <b>9</b>  | <b>0.00</b> | <b>0</b>  | <b>0.00</b> | <b>0</b> | <b>0.82</b> | <b>50</b>  | <b>0.84</b> | <b>69</b>  |
| Yonkers             | 1.00          | 10        | 0.79        | 9         | 0.00        | 0         | 0.00        | 0        | 0.82        | 50         | 0.84        | 69         |
| <b>Southeast</b>    | <b>1.16</b>   | <b>17</b> | <b>0.53</b> | <b>9</b>  | <b>0.82</b> | <b>9</b>  | <b>0.00</b> | <b>0</b> | <b>0.87</b> | <b>61</b>  | <b>0.88</b> | <b>96</b>  |
| Bronxville          | 1.29          | 1         | 0.00        | 0         | 0.99        | 1         | 0.00        | 0        | 0.00        | 0          | 1.14        | 2          |
| Eastchester         | 0.90          | 4         | 0.00        | 0         | 0.99        | 3         | 0.00        | 0        | 0.89        | 3          | 0.92        | 10         |
| Mount Vernon        | 1.29          | 3         | 0.00        | 0         | 0.00        | 0         | 0.00        | 0        | 0.92        | 44         | 0.94        | 47         |
| New Rochelle        | 1.29          | 7         | 0.50        | 8         | 0.69        | 5         | 0.00        | 0        | 0.70        | 13         | 0.77        | 33         |
| Pelham              | 0.99          | 1         | 0.00        | 0         | 0.00        | 0         | 0.00        | 0        | 0.00        | 0          | 0.99        | 1          |
| Pelham Manor        | 0.99          | 1         | 0.79        | 1         | 0.00        | 0         | 0.00        | 0        | 0.79        | 1          | 0.86        | 3          |
| Tuckahoe            | 0.00          | 0         | 0.00        | 0         | 0.00        | 0         | 0.00        | 0        | 0.00        | 0          | 0.00        | 0          |
| <b>Total</b>        | <b>1.34</b>   | <b>81</b> | <b>0.92</b> | <b>65</b> | <b>1.05</b> | <b>35</b> | <b>1.99</b> | <b>2</b> | <b>1.11</b> | <b>195</b> | <b>1.12</b> | <b>378</b> |

\* A.P. = Average price per pound.

**Table 34. Number of Food Stores by Price Range of Lettuce**

| Price (\$/lb)         | Type of store |             |             |             |             | Total       |
|-----------------------|---------------|-------------|-------------|-------------|-------------|-------------|
|                       | Supermarket   | Deli        | Farm        | Pharmacy    | Other       |             |
| 0.76                  | 0             | 0           | 0           | 0           | 3           | 3           |
| 0.79                  | 0             | 0           | 0           | 0           | 6           | 6           |
| 0.99                  | 1             | 0           | 0           | 0           | 43          | 44          |
| 1.00                  | 0             | 15          | 0           | 0           | 2           | 17          |
| 1.25                  | 0             | 6           | 0           | 0           | 8           | 14          |
| 1.29                  | 2             | 0           | 10          | 0           | 23          | 35          |
| 1.39                  | 6             | 0           | 0           | 0           | 0           | 6           |
| 1.49                  | 5             | 10          | 6           | 0           | 48          | 69          |
| 1.50                  | 0             | 0           | 5           | 0           | 0           | 5           |
| 1.59                  | 0             | 0           | 0           | 0           | 2           | 2           |
| 1.60                  | 0             | 0           | 0           | 0           | 8           | 8           |
| 1.69                  | 0             | 9           | 2           | 0           | 19          | 30          |
| 1.79                  | 12            | 0           | 0           | 2           | 14          | 28          |
| 1.89                  | 0             | 0           | 1           | 0           | 15          | 16          |
| 1.99                  | 15            | 28          | 5           | 0           | 38          | 86          |
| 2.00                  | 0             | 0           | 0           | 0           | 23          | 23          |
| 2.49                  | 3             | 0           | 6           | 0           | 7           | 16          |
| 2.59                  | 0             | 0           | 0           | 0           | 3           | 3           |
| 2.75                  | 0             | 0           | 0           | 0           | 14          | 14          |
| 2.99                  | 34            | 0           | 3           | 0           | 16          | 53          |
| 3.99                  | 3             | 0           | 0           | 0           | 0           | 3           |
| <b>Total</b>          | <b>81</b>     | <b>68</b>   | <b>38</b>   | <b>2</b>    | <b>292</b>  | <b>481</b>  |
| <b>Average \$/lb.</b> | <b>2.37</b>   | <b>1.59</b> | <b>1.80</b> | <b>1.79</b> | <b>1.70</b> | <b>1.81</b> |

**Table 35. Average of Price of Lettuce Per Pound by Type of Store**

| Municipality        | Type of store |           |             |           |             |           |             |          |             |            | Total       |            |
|---------------------|---------------|-----------|-------------|-----------|-------------|-----------|-------------|----------|-------------|------------|-------------|------------|
|                     | Supermarket   |           | Deli        |           | Farm        |           | Pharmacy    |          | Other       |            |             |            |
|                     | A.P.*         | #         | A.P.*       | #         | A.P.*       | #         | A.P.*       | #        | A.P.*       | #          | A.P.*       | #          |
| <b>Northwest</b>    | <b>2.24</b>   | <b>13</b> | <b>1.69</b> | <b>9</b>  | <b>2.99</b> | <b>3</b>  | <b>0.00</b> | <b>0</b> | <b>1.59</b> | <b>31</b>  | <b>1.88</b> | <b>56</b>  |
| Briarcliff Manor    | 1.69          | 2         | 0.00        | 0         | 0.00        | 0         | 0.00        | 0        | 1.99        | 3          | 2.39        | 5          |
| Buchanan            | 0.00          | 0         | 0.00        | 0         | 0.00        | 0         | 0.00        | 0        | 0.00        | 0          | 0.00        | 0          |
| Cortlandt           | 2.99          | 2         | 0.00        | 0         | 2.99        | 3         | 0.00        | 0        | 1.49        | 7          | 2.12        | 12         |
| Croton on Hudson    | 2.49          | 1         | 0.00        | 0         | 0.00        | 0         | 0.00        | 0        | 0.00        | 0          | 2.49        | 1          |
| Mount Pleasant      | 2.99          | 2         | 0.00        | 0         | 0.00        | 0         | 0.00        | 0        | 1.99        | 2          | 2.49        | 4          |
| Ossining Town       | 0.00          | 0         | 0.00        | 0         | 0.00        | 0         | 0.00        | 0        | 0.00        | 0          | 0.00        | 0          |
| Ossining Village    | 1.79          | 1         | 1.69        | 9         | 0.00        | 0         | 0.00        | 0        | 1.69        | 6          | 1.70        | 16         |
| Peekskill           | 1.64          | 4         | 0.00        | 0         | 0.00        | 0         | 0.00        | 0        | 1.45        | 13         | 1.50        | 17         |
| Pleasantville       | 2.99          | 1         | 0.00        | 0         | 0.00        | 0         | 0.00        | 0        | 0.00        | 0          | 2.99        | 1          |
| Sleepy Hollow       | 0.00          | 0         | 0.00        | 0         | 0.00        | 0         | 0.00        | 0        | 0.00        | 0          | 0.00        | 0          |
| <b>Northeast</b>    | <b>2.51</b>   | <b>19</b> | <b>1.99</b> | <b>13</b> | <b>1.75</b> | <b>8</b>  | <b>0.00</b> | <b>0</b> | <b>1.77</b> | <b>13</b>  | <b>2.09</b> | <b>53</b>  |
| Bedford             | 2.99          | 5         | 1.99        | 6         | 2.49        | 2         | 0.00        | 0        | 1.79        | 6          | 2.24        | 19         |
| Lewisboro           | 2.99          | 2         | 0.00        | 0         | 1.49        | 1         | 0.00        | 0        | 1.79        | 1          | 2.32        | 4          |
| Mount Kisco         | 0.00          | 0         | 0.00        | 0         | 0.00        | 0         | 0.00        | 0        | 1.49        | 3          | 1.49        | 3          |
| New Castle          | 3.99          | 3         | 0.00        | 0         | 0.00        | 0         | 0.00        | 0        | 0.00        | 0          | 3.99        | 3          |
| North Castle        | 2.24          | 2         | 0.00        | 0         | 1.50        | 1         | 0.00        | 0        | 0.00        | 0          | 1.99        | 3          |
| North Salem         | 0.00          | 0         | 0.00        | 0         | 0.00        | 0         | 0.00        | 0        | 0.00        | 0          | 0.00        | 0          |
| Pound Ridge         | 0.00          | 0         | 0.00        | 0         | 0.00        | 0         | 0.00        | 0        | 1.99        | 1          | 1.99        | 1          |
| Somers              | 1.99          | 1         | 0.00        | 0         | 0.00        | 0         | 0.00        | 0        | 0.00        | 0          | 1.99        | 1          |
| Yorktown            | 1.39          | 6         | 1.99        | 7         | 1.50        | 4         | 0.00        | 0        | 1.99        | 2          | 1.70        | 19         |
| <b>West Central</b> | <b>2.69</b>   | <b>13</b> | <b>0.00</b> | <b>0</b>  | <b>2.17</b> | <b>8</b>  | <b>0.00</b> | <b>0</b> | <b>2.38</b> | <b>30</b>  | <b>2.43</b> | <b>51</b>  |
| Ardsley             | 2.49          | 1         | 0.00        | 0         | 0.00        | 0         | 0.00        | 0        | 0.00        | 0          | 2.49        | 1          |
| Dobbs Ferry         | 1.79          | 1         | 0.00        | 0         | 0.00        | 0         | 0.00        | 0        | 1.59        | 2          | 1.66        | 3          |
| Elmsford            | 0.00          | 0         | 0.00        | 0         | 0.00        | 0         | 0.00        | 0        | 0.00        | 0          | 0.00        | 0          |
| Greenburgh          | 2.99          | 5         | 0.00        | 0         | 2.49        | 4         | 0.00        | 0        | 2.99        | 16         | 2.91        | 25         |
| Hastings-on-Hudson  | 1.99          | 1         | 0.00        | 0         | 0.00        | 0         | 0.00        | 0        | 0.00        | 0          | 1.99        | 1          |
| Irvington           | 0.00          | 0         | 0.00        | 0         | 0.00        | 0         | 0.00        | 0        | 2.59        | 1          | 2.59        | 1          |
| Scarsdale           | 2.99          | 2         | 0.00        | 0         | 1.69        | 2         | 0.00        | 0        | 0.00        | 0          | 2.34        | 4          |
| Tarrytown           | 2.99          | 2         | 0.00        | 0         | 0.00        | 0         | 0.00        | 0        | 1.99        | 3          | 2.39        | 5          |
| White Plains        | 1.79          | 1         | 0.00        | 0         | 1.99        | 2         | 0.00        | 0        | 1.49        | 8          | 1.61        | 11         |
| <b>East Central</b> | <b>2.59</b>   | <b>9</b>  | <b>0.97</b> | <b>18</b> | <b>0.93</b> | <b>10</b> | <b>1.79</b> | <b>2</b> | <b>1.74</b> | <b>17</b>  | <b>1.49</b> | <b>56</b>  |
| Harrison            | 2.99          | 1         | 0.00        | 0         | 1.89        | 1         | 0.00        | 0        | 0.00        | 0          | 2.44        | 2          |
| Larchmont           | 0.00          | 0         | 0.00        | 0         | 1.49        | 1         | 0.00        | 0        | 0.00        | 0          | 1.49        | 1          |
| Mamaroneck Town     | 0.00          | 0         | 0.00        | 0         | 0.00        | 0         | 1.79        | 2        | 2.59        | 2          | 2.19        | 4          |
| Mamaroneck Village  | 1.79          | 3         | 0.00        | 0         | 0.00        | 4         | 0.00        | 0        | 0.00        | 0          | 0.77        | 7          |
| Port Chester        | 2.99          | 3         | 0.58        | 13        | 1.49        | 4         | 0.00        | 0        | 1.63        | 15         | 1.34        | 35         |
| Rye Brook           | 2.99          | 2         | 0.00        | 0         | 0.00        | 0         | 0.00        | 0        | 0.00        | 0          | 2.99        | 2          |
| Rye City            | 0.00          | 0         | 1.99        | 5         | 0.00        | 0         | 0.00        | 0        | 0.00        | 0          | 1.99        | 5          |
| <b>Southwest</b>    | <b>1.74</b>   | <b>10</b> | <b>1.99</b> | <b>9</b>  | <b>0.00</b> | <b>0</b>  | <b>0.00</b> | <b>0</b> | <b>1.69</b> | <b>111</b> | <b>1.71</b> | <b>130</b> |
| Yonkers             | 1.74          | 10        | 1.99        | 9         | 0.00        | 0         | 0.00        | 0        | 1.69        | 111        | 1.71        | 130        |
| <b>Southeast</b>    | <b>2.10</b>   | <b>17</b> | <b>0.89</b> | <b>19</b> | <b>0.66</b> | <b>9</b>  | <b>0.00</b> | <b>0</b> | <b>1.49</b> | <b>90</b>  | <b>1.43</b> | <b>135</b> |
| Bronxville          | 2.99          | 1         | 0.00        | 0         | 0.00        | 1         | 0.00        | 0        | 0.00        | 0          | 1.50        | 2          |
| Eastchester         | 1.99          | 4         | 0.00        | 0         | 1.99        | 3         | 0.00        | 0        | 0.00        | 3          | 1.39        | 10         |
| Mount Vernon        | 1.79          | 3         | 0.00        | 0         | 0.00        | 0         | 0.00        | 0        | 1.73        | 58         | 1.74        | 61         |
| New Rochelle        | 2.48          | 7         | 0.83        | 18        | 0.00        | 5         | 0.00        | 0        | 1.18        | 26         | 1.12        | 56         |
| Pelham              | 0.00          | 1         | 0.00        | 0         | 0.00        | 0         | 0.00        | 0        | 0.00        | 0          | 0.00        | 1          |
| Pelham Manor        | 1.99          | 1         | 1.99        | 1         | 0.00        | 0         | 0.00        | 0        | 1.25        | 1          | 1.74        | 3          |
| Tuckahoe            | 0.00          | 0         | 0.00        | 0         | 0.00        | 0         | 0.00        | 0        | 1.00        | 2          | 1.00        | 2          |
| <b>Total</b>        | <b>2.37</b>   | <b>81</b> | <b>1.59</b> | <b>68</b> | <b>1.80</b> | <b>38</b> | <b>1.79</b> | <b>2</b> | <b>1.70</b> | <b>292</b> | <b>1.81</b> | <b>481</b> |

\* A.P. = Average price per pound.



**Table 36. Number of Food Stores by Price Range of Sweet Peppers**

| Price (\$/lb)         | Type of store |             |             |             |             | Total       |
|-----------------------|---------------|-------------|-------------|-------------|-------------|-------------|
|                       | Supermarket   | Deli        | Farm        | Pharmacy    | Other       |             |
| 0.79                  | 0             | 11          | 0           | 0           | 15          | 26          |
| 0.89                  | 0             | 0           | 0           | 0           | 20          | 20          |
| 0.99                  | 5             | 17          | 8           | 0           | 23          | 53          |
| 1.00                  | 1             | 6           | 0           | 0           | 0           | 7           |
| 1.29                  | 1             | 0           | 0           | 0           | 7           | 8           |
| 1.39                  | 0             | 14          | 0           | 0           | 22          | 36          |
| 1.49                  | 0             | 5           | 6           | 0           | 62          | 73          |
| 1.69                  | 5             | 0           | 5           | 0           | 0           | 10          |
| 1.79                  | 8             | 0           | 3           | 0           | 0           | 11          |
| 1.99                  | 18            | 1           | 8           | 0           | 35          | 62          |
| 2.29                  | 0             | 0           | 0           | 0           | 7           | 7           |
| 2.39                  | 0             | 8           | 0           | 0           | 0           | 8           |
| 2.49                  | 14            | 0           | 6           | 0           | 16          | 36          |
| 2.59                  | 3             | 0           | 0           | 0           | 0           | 3           |
| 2.79                  | 4             | 0           | 0           | 0           | 7           | 11          |
| 2.99                  | 13            | 9           | 2           | 0           | 11          | 35          |
| 3.49                  | 6             | 0           | 0           | 2           | 16          | 24          |
| 3.69                  | 0             | 0           | 0           | 0           | 7           | 7           |
| 3.99                  | 2             | 6           | 0           | 0           | 0           | 8           |
| 4.49                  | 0             | 0           | 0           | 0           | 5           | 5           |
| 6.99                  | 0             | 0           | 0           | 0           | 2           | 2           |
| <b>Total</b>          | <b>80</b>     | <b>77</b>   | <b>38</b>   | <b>2</b>    | <b>255</b>  | <b>452</b>  |
| <b>Average \$/lb.</b> | <b>2.34</b>   | <b>1.69</b> | <b>1.78</b> | <b>3.49</b> | <b>1.88</b> | <b>1.93</b> |

Sweet peppers were available in 466 stores; 14 were not considered where prices were not registered correctly.

**Table 37. Average Price of Sweet Peppers Per Pound by Type of Store**

| Municipality        | Type of store |           |             |           |             |           |             |          |             |            |             |            |
|---------------------|---------------|-----------|-------------|-----------|-------------|-----------|-------------|----------|-------------|------------|-------------|------------|
|                     | Supermarket   |           | Deli        |           | Farm        |           | Pharmacy    |          | Other       |            | Total       |            |
|                     | A.P.*         | #         | A.P.*       | #         | A.P.*       | #         | A.P.*       | #        | A.P.*       | #          | A.P.*       | #          |
| <b>Northwest</b>    | <b>1.89</b>   | <b>12</b> | <b>0.45</b> | <b>20</b> | <b>1.49</b> | <b>3</b>  | <b>0.00</b> | <b>0</b> | <b>2.31</b> | <b>31</b>  | <b>1.66</b> | <b>66</b>  |
| Briarcliff Manor    | 1.69          | 2         | 0.00        | 0         | 0.00        | 0         | 0.00        | 0        | 4.49        | 3          | 3.69        | 5          |
| Buchanan            | 0.00          | 0         | 0.00        | 0         | 0.00        | 0         | 0.00        | 0        | 0.00        | 0          | 0.00        | 0          |
| Cortlandt           | 1.99          | 2         | 0.00        | 0         | 1.49        | 3         | 0.00        | 0        | 2.79        | 7          | 2.33        | 12         |
| Croton on Hudson    | 1.79          | 1         | 0.00        | 0         | 0.00        | 0         | 0.00        | 0        | 0.00        | 0          | 1.79        | 1          |
| Mount Pleasant      | 1.79          | 2         | 0.00        | 0         | 0.00        | 0         | 0.00        | 0        | 1.99        | 2          | 1.89        | 4          |
| Ossining Town       | 0.00          | 0         | 0.00        | 0         | 0.00        | 0         | 0.00        | 0        | 0.00        | 0          | 0.00        | 0          |
| Ossining Village    | 0.00          | 0         | 0.99        | 9         | 0.00        | 0         | 0.00        | 0        | 0.89        | 6          | 0.95        | 15         |
| Peekskill           | 1.99          | 4         | 0.00        | 11        | 0.00        | 0         | 0.00        | 0        | 2.26        | 13         | 1.33        | 28         |
| Pleasantville       | 1.99          | 1         | 0.00        | 0         | 0.00        | 0         | 0.00        | 0        | 0.00        | 0          | 1.99        | 1          |
| Sleepy Hollow       | 0.00          | 0         | 0.00        | 0         | 0.00        | 0         | 0.00        | 0        | 0.00        | 0          | 0.00        | 0          |
| <b>Northeast</b>    | <b>2.48</b>   | <b>19</b> | <b>3.39</b> | <b>15</b> | <b>2.05</b> | <b>8</b>  | <b>0.00</b> | <b>0</b> | <b>3.33</b> | <b>13</b>  | <b>2.87</b> | <b>55</b>  |
| Bedford             | 2.99          | 5         | 3.99        | 6         | 2.49        | 2         | 0.00        | 0        | 3.69        | 6          | 3.47        | 19         |
| Lewisboro           | 2.99          | 2         | 0.00        | 0         | 1.49        | 1         | 0.00        | 0        | 3.69        | 1          | 2.79        | 4          |
| Mount Kisco         | 0.00          | 0         | 0.00        | 0         | 0.00        | 0         | 0.00        | 0        | 1.99        | 3          | 1.99        | 3          |
| New Castle          | 2.59          | 3         | 0.00        | 0         | 0.00        | 0         | 0.00        | 0        | 0.00        | 0          | 2.59        | 3          |
| North Castle        | 2.74          | 2         | 0.00        | 0         | 1.99        | 1         | 0.00        | 0        | 0.00        | 0          | 2.49        | 3          |
| North Salem         | 0.00          | 0         | 0.00        | 0         | 0.00        | 0         | 0.00        | 0        | 0.00        | 0          | 0.00        | 0          |
| Pound Ridge         | 0.00          | 0         | 0.00        | 0         | 0.00        | 0         | 0.00        | 0        | 2.49        | 1          | 2.49        | 1          |
| Somers              | 1.00          | 1         | 2.99        | 9         | 0.00        | 0         | 0.00        | 0        | 0.00        | 0          | 2.79        | 10         |
| Yorktown            | 1.99          | 6         | 0.00        | 0         | 1.99        | 4         | 0.00        | 0        | 4.49        | 2          | 2.41        | 12         |
| <b>West Central</b> | <b>2.41</b>   | <b>13</b> | <b>0.00</b> | <b>0</b>  | <b>1.25</b> | <b>8</b>  | <b>0.00</b> | <b>0</b> | <b>2.77</b> | <b>30</b>  | <b>2.44</b> | <b>51</b>  |
| Ardasley            | 2.99          | 1         | 0.00        | 0         | 0.00        | 0         | 0.00        | 0        | 0.00        | 0          | 2.99        | 1          |
| Dobbs Ferry         | 2.49          | 1         | 0.00        | 0         | 0.00        | 0         | 0.00        | 0        | 0.00        | 0          | 2.49        | 1          |
| Elmsford            | 0.00          | 0         | 0.00        | 0         | 0.00        | 0         | 0.00        | 0        | 1.99        | 2          | 1.99        | 2          |
| Greenburgh          | 1.69          | 5         | 0.00        | 0         | 0.00        | 4         | 0.00        | 0        | 3.49        | 16         | 2.57        | 25         |
| Hastings-on-Hudson  | 2.49          | 1         | 0.00        | 0         | 0.00        | 0         | 0.00        | 0        | 0.00        | 0          | 2.49        | 1          |
| Irvington           | 0.00          | 0         | 0.00        | 0         | 0.00        | 0         | 0.00        | 0        | 2.49        | 1          | 2.49        | 1          |
| Scarsdale           | 1.99          | 2         | 0.00        | 0         | 1.99        | 2         | 0.00        | 0        | 0.00        | 0          | 1.99        | 4          |
| Tarrytown           | 3.99          | 2         | 0.00        | 0         | 0.00        | 0         | 0.00        | 0        | 2.99        | 3          | 3.39        | 5          |
| White Plains        | 2.99          | 1         | 0.00        | 0         | 2.99        | 2         | 0.00        | 0        | 1.49        | 8          | 1.90        | 11         |
| <b>East Central</b> | <b>2.71</b>   | <b>9</b>  | <b>1.32</b> | <b>25</b> | <b>1.29</b> | <b>10</b> | <b>3.49</b> | <b>2</b> | <b>1.71</b> | <b>29</b>  | <b>1.69</b> | <b>75</b>  |
| Harrison            | 2.99          | 1         | 0.00        | 0         | 1.49        | 1         | 0.00        | 0        | 0.00        | 0          | 2.24        | 2          |
| Larchmont           | 0.00          | 0         | 0.00        | 0         | 1.49        | 1         | 0.00        | 0        | 0.00        | 0          | 1.49        | 1          |
| Mamaroneck Town     | 0.00          | 0         | 0.00        | 0         | 0.00        | 0         | 3.49        | 2        | 6.99        | 2          | 5.24        | 4          |
| Mamaroneck Village  | 3.49          | 3         | 0.00        | 0         | 2.49        | 4         | 0.00        | 0        | 1.49        | 12         | 2.02        | 19         |
| Port Chester        | 1.99          | 3         | 1.27        | 20        | 0.00        | 4         | 0.00        | 0        | 1.18        | 15         | 1.17        | 42         |
| Rye Brook           | 2.49          | 2         | 0.00        | 0         | 0.00        | 0         | 0.00        | 0        | 0.00        | 0          | 2.49        | 2          |
| Rye City            | 0.00          | 0         | 1.49        | 5         | 0.00        | 0         | 0.00        | 0        | 0.00        | 0          | 1.49        | 5          |
| <b>Southwest</b>    | <b>0.90</b>   | <b>10</b> | <b>0.00</b> | <b>0</b>  | <b>0.00</b> | <b>0</b>  | <b>0.00</b> | <b>0</b> | <b>1.85</b> | <b>80</b>  | <b>1.74</b> | <b>90</b>  |
| Yonkers             | 0.90          | 10        | 0.00        | 0         | 0.00        | 0         | 0.00        | 0        | 1.85        | 80         | 1.74        | 90         |
| <b>Southeast</b>    | <b>2.73</b>   | <b>17</b> | <b>1.71</b> | <b>17</b> | <b>1.76</b> | <b>9</b>  | <b>0.00</b> | <b>0</b> | <b>1.01</b> | <b>72</b>  | <b>1.43</b> | <b>115</b> |
| Bronxville          | 2.99          | 1         | 0.00        | 0         | 1.99        | 1         | 0.00        | 0        | 0.00        | 0          | 2.49        | 2          |
| Eastchester         | 2.79          | 4         | 2.39        | 8         | 1.79        | 3         | 0.00        | 0        | 0.00        | 0          | 2.38        | 15         |
| Mount Vernon        | 3.49          | 3         | 0.00        | 0         | 0.00        | 0         | 0.00        | 0        | 0.83        | 58         | 0.96        | 61         |
| New Rochelle        | 2.49          | 7         | 0.99        | 8         | 1.69        | 5         | 0.00        | 0        | 1.74        | 12         | 1.71        | 32         |
| Pelham              | 2.99          | 1         | 0.00        | 0         | 0.00        | 0         | 0.00        | 0        | 0.00        | 0          | 2.99        | 1          |
| Pelham Manor        | 1.29          | 1         | 1.99        | 1         | 0.00        | 0         | 0.00        | 0        | 0.00        | 0          | 1.64        | 2          |
| Tuckahoe            | 0.00          | 0         | 0.00        | 0         | 0.00        | 0         | 0.00        | 0        | 1.99        | 2          | 1.99        | 2          |
| <b>Total</b>        | <b>2.34</b>   | <b>80</b> | <b>1.69</b> | <b>77</b> | <b>1.78</b> | <b>38</b> | <b>3.49</b> | <b>2</b> | <b>1.88</b> | <b>255</b> | <b>1.93</b> | <b>452</b> |

\* A.P. = Average price per pound.

Sweet peppers were available in 466 stores; 14 were not considered where prices were not registered correctly.

**Table 38. Number of Food Stores by Price Range of Tomatoes**

| Price (\$/lb)         | Type of store |             |             |             |             | Total       |
|-----------------------|---------------|-------------|-------------|-------------|-------------|-------------|
|                       | Supermarket   | Deli        | Farm        | Pharmacy    | Other       |             |
| 0.79                  | 0             | 0           | 0           | 0           | 16          | 16          |
| 0.89                  | 0             | 8           | 0           | 0           | 0           | 8           |
| 0.99                  | 2             | 17          | 14          | 0           | 28          | 61          |
| 1.00                  | 0             | 0           | 0           | 0           | 15          | 15          |
| 1.25                  | 0             | 6           | 0           | 0           | 0           | 6           |
| 1.29                  | 0             | 0           | 2           | 0           | 37          | 39          |
| 1.30                  | 0             | 11          | 0           | 0           | 0           | 11          |
| 1.49                  | 13            | 20          | 1           | 0           | 79          | 113         |
| 1.58                  | 0             | 0           | 0           | 0           | 3           | 3           |
| 1.59                  | 0             | 14          | 0           | 0           | 8           | 22          |
| 1.60                  | 0             | 0           | 0           | 0           | 8           | 8           |
| 1.69                  | 0             | 0           | 0           | 0           | 27          | 27          |
| 1.70                  | 0             | 0           | 0           | 0           | 2           | 2           |
| 1.79                  | 2             | 0           | 0           | 0           | 13          | 15          |
| 1.99                  | 12            | 26          | 11          | 0           | 62          | 111         |
| 2.00                  | 0             | 14          | 0           | 0           | 7           | 21          |
| 2.29                  | 0             | 0           | 0           | 0           | 7           | 7           |
| 2.49                  | 14            | 7           | 4           | 2           | 4           | 31          |
| 2.50                  | 0             | 0           | 0           | 0           | 8           | 8           |
| 2.59                  | 0             | 8           | 0           | 0           | 2           | 10          |
| 2.79                  | 0             | 0           | 0           | 0           | 2           | 2           |
| 2.99                  | 22            | 0           | 3           | 0           | 5           | 30          |
| 3.50                  | 0             | 0           | 3           | 0           | 0           | 3           |
| 3.98                  | 1             | 0           | 0           | 0           | 0           | 1           |
| 3.99                  | 10            | 6           | 0           | 0           | 16          | 32          |
| 4.59                  | 3             | 0           | 0           | 0           | 0           | 3           |
| 4.99                  | 2             | 0           | 0           | 0           | 0           | 2           |
| 5.99                  | 0             | 14          | 0           | 0           | 0           | 14          |
| <b>Total</b>          | <b>81</b>     | <b>151</b>  | <b>38</b>   | <b>2</b>    | <b>349</b>  | <b>621</b>  |
| <b>Average \$/lb.</b> | <b>2.68</b>   | <b>2.14</b> | <b>1.82</b> | <b>2.49</b> | <b>1.71</b> | <b>1.95</b> |

**Table 39. Average Price of Tomatoes Per Pound by Type of Store**

| Municipality        | Type of store |           |             |            |             |           |             |          |             |            | Total       |            |
|---------------------|---------------|-----------|-------------|------------|-------------|-----------|-------------|----------|-------------|------------|-------------|------------|
|                     | Supermarket   |           | Deli        |            | Farm        |           | Pharmacy    |          | Other       |            |             |            |
|                     | A.P.*         | #         | A.P.*       | #          | A.P.*       | #         | A.P.*       | #        | A.P.*       | #          | A.P.*       | #          |
| <b>Northwest</b>    | <b>2.48</b>   | <b>13</b> | <b>1.49</b> | <b>20</b>  | <b>3.50</b> | <b>3</b>  | <b>0.00</b> | <b>0</b> | <b>1.78</b> | <b>37</b>  | <b>1.93</b> | <b>73</b>  |
| Briarcliff Manor    | 1.69          | 2         | 0.00        | 0          | 0.00        | 0         | 0.00        | 0        | 2.49        | 3          | 2.69        | 5          |
| Buchanan            | 0.00          | 0         | 0.00        | 0          | 0.00        | 0         | 0.00        | 0        | 0.00        | 0          | 0.00        | 0          |
| Cortlandt           | 3.99          | 2         | 0.00        | 0          | 3.50        | 3         | 0.00        | 0        | 0.99        | 7          | 2.12        | 12         |
| Croton on Hudson    | 2.49          | 1         | 0.00        | 0          | 0.00        | 0         | 0.00        | 0        | 0.00        | 0          | 2.49        | 1          |
| Mount Pleasant      | 2.99          | 2         | 0.00        | 0          | 0.00        | 0         | 0.00        | 0        | 2.50        | 2          | 2.75        | 4          |
| Ossining Town       | 0.00          | 0         | 0.00        | 0          | 0.00        | 0         | 0.00        | 0        | 0.00        | 0          | 0.00        | 0          |
| Ossining Village    | 1.49          | 1         | 1.49        | 9          | 0.00        | 0         | 0.00        | 0        | 1.79        | 6          | 1.60        | 16         |
| Peekskill           | 1.74          | 4         | 1.49        | 11         | 0.00        | 0         | 0.00        | 0        | 1.96        | 13         | 1.74        | 28         |
| Pleasantville       | 3.99          | 1         | 0.00        | 0          | 0.00        | 0         | 0.00        | 0        | 0.00        | 0          | 3.99        | 1          |
| Sleepy Hollow       | 0.00          | 0         | 0.00        | 0          | 0.00        | 0         | 0.00        | 0        | 1.69        | 6          | 1.69        | 6          |
| <b>Northeast</b>    | <b>2.95</b>   | <b>19</b> | <b>2.31</b> | <b>31</b>  | <b>1.53</b> | <b>8</b>  | <b>0.00</b> | <b>0</b> | <b>1.91</b> | <b>24</b>  | <b>2.36</b> | <b>71</b>  |
| Bedford             | 2.99          | 5         | 3.99        | 6          | 2.99        | 2         | 0.00        | 0        | 1.69        | 6          | 2.90        | 19         |
| Lewisboro           | 4.99          | 2         | 0.00        | 0          | 1.29        | 1         | 0.00        | 0        | 1.99        | 12         | 3.24        | 4          |
| Mount Kisco         | 0.00          | 0         | 1.59        | 14         | 0.00        | 0         | 0.00        | 0        | 1.56        | 3          | 1.84        | 17         |
| New Castle          | 4.59          | 3         | 1.99        | 4          | 0.00        | 0         | 0.00        | 0        | 0.00        | 0          | 3.10        | 7          |
| North Castle        | 2.24          | 2         | 0.00        | 0          | 0.99        | 1         | 0.00        | 0        | 0.00        | 0          | 1.82        | 3          |
| North Salem         | 0.00          | 0         | 0.00        | 0          | 0.00        | 0         | 0.00        | 0        | 0.00        | 0          | 0.00        | 0          |
| Pound Ridge         | 0.00          | 0         | 0.00        | 0          | 0.00        | 0         | 0.00        | 0        | 1.59        | 1          | 1.59        | 1          |
| Somers              | 3.99          | 1         | 0.00        | 0          | 0.00        | 0         | 0.00        | 0        | 0.00        | 0          | 3.99        | 1          |
| Yorktown            | 1.49          | 6         | 2.49        | 7          | 0.99        | 4         | 0.00        | 0        | 2.79        | 2          | 1.89        | 19         |
| <b>West Central</b> | <b>3.27</b>   | <b>13</b> | <b>4.00</b> | <b>28</b>  | <b>2.24</b> | <b>8</b>  | <b>0.00</b> | <b>0</b> | <b>2.67</b> | <b>40</b>  | <b>3.12</b> | <b>89</b>  |
| Ardsley             | 2.49          | 1         | 0.00        | 0          | 0.00        | 0         | 0.00        | 0        | 0.00        | 0          | 2.49        | 1          |
| Dobbs Ferry         | 3.98          | 1         | 0.00        | 0          | 0.00        | 0         | 0.00        | 0        | 1.70        | 2          | 2.46        | 3          |
| Elmsford            | 0.00          | 0         | 0.00        | 0          | 0.00        | 0         | 0.00        | 0        | 1.99        | 2          | 1.99        | 2          |
| Greenburgh          | 3.99          | 5         | 0.00        | 0          | 2.49        | 4         | 0.00        | 0        | 3.99        | 16         | 3.75        | 25         |
| Hastings-on-Hudson  | 3.99          | 1         | 0.00        | 0          | 0.00        | 0         | 0.00        | 0        | 0.00        | 0          | 3.99        | 1          |
| Irvington           | 0.00          | 0         | 0.00        | 0          | 0.00        | 0         | 0.00        | 0        | 1.69        | 1          | 0.00        | 1          |
| Scarsdale           | 2.99          | 2         | 0.00        | 0          | 1.99        | 2         | 0.00        | 0        | 0.00        | 0          | 2.49        | 4          |
| Tarrytown           | 1.79          | 2         | 0.00        | 0          | 0.00        | 0         | 0.00        | 0        | 1.99        | 3          | 1.91        | 5          |
| White Plains        | 2.49          | 1         | 4.00        | 28         | 1.99        | 2         | 0.00        | 0        | 1.74        | 16         | 3.11        | 47         |
| <b>East Central</b> | <b>2.49</b>   | <b>9</b>  | <b>1.46</b> | <b>36</b>  | <b>1.64</b> | <b>10</b> | <b>2.49</b> | <b>2</b> | <b>1.55</b> | <b>23</b>  | <b>1.62</b> | <b>86</b>  |
| Harrison            | 2.99          | 1         | 0.00        | 0          | 2.99        | 1         | 0.00        | 0        | 2.49        | 1          | 2.99        | 2          |
| Larchmont           | 0.00          | 0         | 0.00        | 0          | 1.49        | 1         | 0.00        | 0        | 2.99        | 2          | 1.49        | 1          |
| Mamaroneck Town     | 0.00          | 0         | 0.00        | 0          | 0.00        | 0         | 2.49        | 2        | 2.99        | 3          | 2.74        | 4          |
| Mamaroneck Village  | 2.49          | 3         | 1.30        | 11         | 1.99        | 4         | 0.00        | 0        | 2.50        | 2          | 1.79        | 30         |
| Port Chester        | 1.99          | 3         | 1.42        | 20         | 0.99        | 4         | 0.00        | 0        | 0.89        | 15         | 1.23        | 42         |
| Rye Brook           | 2.99          | 2         | 0.00        | 0          | 0.00        | 0         | 0.00        | 0        | 0.00        | 0          | 2.99        | 2          |
| Rye City            | 0.00          | 0         | 1.99        | 5          | 0.00        | 0         | 0.00        | 0        | 0.00        | 0          | 1.99        | 5          |
| <b>Southwest</b>    | <b>1.74</b>   | <b>10</b> | <b>1.99</b> | <b>9</b>   | <b>0.00</b> | <b>0</b>  | <b>0.00</b> | <b>0</b> | <b>1.52</b> | <b>126</b> | <b>1.57</b> | <b>145</b> |
| Yonkers             | 1.74          | 10        | 1.99        | 9          | 0.00        | 0         | 0.00        | 0        | 1.52        | 126        | 1.57        | 145        |
| <b>Southeast</b>    | <b>2.58</b>   | <b>17</b> | <b>1.47</b> | <b>27</b>  | <b>1.36</b> | <b>9</b>  | <b>0.00</b> | <b>0</b> | <b>1.54</b> | <b>104</b> | <b>1.63</b> | <b>157</b> |
| Bronxville          | 2.99          | 1         | 0.00        | 0          | 1.29        | 1         | 0.00        | 0        | 0.00        | 0          | 2.14        | 2          |
| Eastchester         | 2.99          | 4         | 2.59        | 8          | 1.99        | 3         | 0.00        | 0        | 1.58        | 3          | 2.41        | 18         |
| Mount Vernon        | 1.99          | 3         | 0.00        | 0          | 0.00        | 0         | 0.00        | 0        | 1.56        | 58         | 1.58        | 61         |
| New Rochelle        | 2.70          | 7         | 0.95        | 18         | 0.99        | 5         | 0.00        | 0        | 1.45        | 40         | 1.41        | 70         |
| Pelham              | 2.49          | 1         | 0.00        | 0          | 0.00        | 0         | 0.00        | 0        | 0.00        | 0          | 2.49        | 1          |
| Pelham Manor        | 1.49          | 1         | 1.99        | 1          | 0.00        | 0         | 0.00        | 0        | 1.60        | 1          | 1.69        | 3          |
| Tuckahoe            | 0.00          | 0         | 0.00        | 0          | 0.00        | 0         | 0.00        | 0        | 2.59        | 2          | 2.59        | 2          |
| <b>Total</b>        | <b>2.68</b>   | <b>81</b> | <b>2.14</b> | <b>151</b> | <b>1.82</b> | <b>38</b> | <b>2.49</b> | <b>2</b> | <b>1.71</b> | <b>349</b> | <b>1.95</b> | <b>621</b> |

\* A.P. = Average price per pound.

**Table 40. Number of Food Stores by Price Range of Whole Wheat Bread**

| Price (\$/24 oz)      | Type of store |             |             |             |             | Total       |
|-----------------------|---------------|-------------|-------------|-------------|-------------|-------------|
|                       | Supermarket   | Deli        | Farm        | Pharmacy    | Other       |             |
| 1.99                  | 3             | 0           | 0           | 0           | 8           | 11          |
| 2.00                  | 5             | 0           | 0           | 0           | 7           | 12          |
| 2.15                  | 0             | 0           | 0           | 0           | 15          | 15          |
| 2.22                  | 3             | 0           | 0           | 0           | 0           | 3           |
| 2.38                  | 0             | 0           | 0           | 1           | 0           | 1           |
| 2.39                  | 0             | 0           | 0           | 0           | 7           | 7           |
| 2.40                  | 0             | 0           | 0           | 0           | 12          | 12          |
| 2.50                  | 0             | 0           | 0           | 0           | 15          | 15          |
| 2.99                  | 2             | 10          | 0           | 0           | 7           | 19          |
| 3.19                  | 4             | 0           | 0           | 2           | 7           | 13          |
| 3.25                  | 2             | 0           | 0           | 0           | 0           | 2           |
| 3.35                  | 0             | 0           | 0           | 0           | 3           | 3           |
| 3.39                  | 0             | 9           | 1           | 0           | 25          | 35          |
| 3.44                  | 0             | 3           | 0           | 0           | 0           | 3           |
| 3.48                  | 0             | 0           | 0           | 2           | 0           | 2           |
| 3.49                  | 1             | 0           | 0           | 0           | 0           | 1           |
| 3.52                  | 4             | 0           | 0           | 0           | 0           | 4           |
| 3.59                  | 27            | 69          | 0           | 13          | 129         | 238         |
| 3.69                  | 4             | 8           | 0           | 2           | 0           | 14          |
| 3.72                  | 2             | 0           | 0           | 0           | 0           | 2           |
| 3.75                  | 0             | 0           | 0           | 0           | 2           | 2           |
| 3.86                  | 3             | 0           | 0           | 0           | 0           | 3           |
| 3.86                  | 0             | 0           | 0           | 0           | 13          | 13          |
| 3.89                  | 0             | 1           | 0           | 0           | 0           | 1           |
| 3.95                  | 0             | 6           | 0           | 0           | 0           | 6           |
| 3.99                  | 0             | 42          | 4           | 0           | 0           | 46          |
| 4.02                  | 0             | 0           | 0           | 0           | 7           | 7           |
| 4.09                  | 0             | 3           | 0           | 0           | 0           | 3           |
| 4.19                  | 0             | 16          | 0           | 2           | 0           | 18          |
| 4.38                  | 0             | 6           | 0           | 0           | 3           | 9           |
| 4.49                  | 8             | 6           | 0           | 0           | 15          | 29          |
| 4.79                  | 0             | 7           | 0           | 0           | 0           | 7           |
| 4.86                  | 1             | 0           | 0           | 0           | 0           | 1           |
| 5.00                  | 0             | 0           | 0           | 0           | 2           | 2           |
| 5.09                  | 0             | 2           | 5           | 10          | 0           | 17          |
| 5.18                  | 0             | 0           | 5           | 0           | 0           | 5           |
| 5.22                  | 0             | 0           | 6           | 0           | 3           | 9           |
| 5.24                  | 1             | 0           | 0           | 0           | 0           | 1           |
| 5.31                  | 0             | 8           | 0           | 0           | 0           | 8           |
| 5.39                  | 3             | 0           | 0           | 0           | 1           | 4           |
| 5.99                  | 0             | 10          | 0           | 0           | 15          | 25          |
| <b>Total</b>          | <b>73</b>     | <b>206</b>  | <b>21</b>   | <b>32</b>   | <b>296</b>  | <b>628</b>  |
| <b>Average \$/lb.</b> | <b>3.54</b>   | <b>3.99</b> | <b>4.86</b> | <b>4.03</b> | <b>3.49</b> | <b>3.73</b> |

Whole wheat bread (24 oz.) was available in 659 stores; 31 were not considered, because prices were not registered correctly.

**Table 41. Average Price of Whole Wheat Bread per 24 oz. by Type of Store**

| Municipality        | Type of store |           |             |            |             |           |             |           |             |            | Total       |            |
|---------------------|---------------|-----------|-------------|------------|-------------|-----------|-------------|-----------|-------------|------------|-------------|------------|
|                     | Supermarket   |           | Deli        |            | Farm        |           | Pharmacy    |           | Other       |            |             |            |
|                     | A.P.*         | #         | A.P.*       | #          | A.P.*       | #         | A.P.*       | #         | A.P.*       | #          | A.P.*       | #          |
| <b>Northwest</b>    | <b>3.24</b>   | <b>11</b> | <b>4.06</b> | <b>48</b>  | <b>0.00</b> | <b>0</b>  | <b>3.39</b> | <b>2</b>  | <b>3.64</b> | <b>39</b>  | <b>3.83</b> | <b>100</b> |
| Briarcliff Manor    | 1.69          | 2         | 5.09        | 2          | 0.00        | 0         | 0.00        | 0         | 0.00        | 0          | 4.40        | 4          |
| Buchanan            | 0.00          | 0         | 3.44        | 3          | 0.00        | 0         | 0.00        | 0         | 0.00        | 0          | 3.44        | 3          |
| Cortlandt           | 3.86          | 2         | 4.65        | 16         | 0.00        | 0         | 0.00        | 0         | 4.02        | 7          | 4.41        | 25         |
| Croton on Hudson    | 3.59          | 1         | 3.99        | 7          | 0.00        | 0         | 3.59        | 1         | 0.00        | 0          | 3.90        | 9          |
| Mount Pleasant      | 0.00          | 0         | 3.77        | 11         | 0.00        | 0         | 3.19        | 1         | 3.59        | 2          | 3.70        | 14         |
| Ossining Town       | 0.00          | 0         | 0.00        | 0          | 0.00        | 0         | 0.00        | 0         | 0.00        | 0          | 0.00        | 0          |
| Ossining Village    | 1.99          | 1         | 3.39        | 9          | 0.00        | 0         | 0.00        | 0         | 3.50        | 11         | 3.38        | 21         |
| Peekskill           | 3.42          | 4         | 0.00        | 0          | 0.00        | 0         | 0.00        | 0         | 3.59        | 19         | 3.56        | 23         |
| Pleasantville       | 5.24          | 1         | 0.00        | 0          | 0.00        | 0         | 0.00        | 0         | 0.00        | 0          | 5.24        | 1          |
| Sleepy Hollow       | 0.00          | 0         | 0.00        | 0          | 0.00        | 0         | 0.00        | 0         | 0.00        | 0          | 0.00        | 0          |
| <b>Northeast</b>    | <b>4.21</b>   | <b>19</b> | <b>4.09</b> | <b>32</b>  | <b>4.96</b> | <b>8</b>  | <b>2.99</b> | <b>2</b>  | <b>4.65</b> | <b>9</b>   | <b>4.26</b> | <b>70</b>  |
| Bedford             | 3.59          | 5         | 4.43        | 12         | 5.22        | 2         | 0.00        | 0         | 0.00        | 0          | 4.29        | 19         |
| Lewisboro           | 3.59          | 2         | 4.09        | 3          | 3.39        | 1         | 0.00        | 0         | 0.00        | 0          | 3.81        | 6          |
| Mount Kisco         | 0.00          | 0         | 0.00        | 0          | 0.00        | 0         | 2.38        | 1         | 5.22        | 3          | 4.51        | 4          |
| New Castle          | 5.39          | 3         | 3.99        | 4          | 0.00        | 0         | 0.00        | 0         | 0.00        | 0          | 4.59        | 7          |
| North Castle        | 3.64          | 2         | 0.00        | 0          | 5.18        | 1         | 0.00        | 0         | 0.00        | 0          | 4.15        | 3          |
| North Salem         | 0.00          | 0         | 3.59        | 6          | 0.00        | 0         | 0.00        | 0         | 0.00        | 0          | 3.59        | 6          |
| Pound Ridge         | 0.00          | 0         | 0.00        | 0          | 0.00        | 0         | 0.00        | 0         | 5.39        | 1          | 5.39        | 1          |
| Somers              | 4.49          | 1         | 0.00        | 0          | 0.00        | 0         | 0.00        | 0         | 0.00        | 0          | 4.49        | 1          |
| Yorktown            | 4.49          | 6         | 3.99        | 7          | 5.18        | 4         | 3.59        | 1         | 4.16        | 5          | 4.34        | 23         |
| <b>West Central</b> | <b>3.12</b>   | <b>5</b>  | <b>4.12</b> | <b>13</b>  | <b>0.00</b> | <b>0</b>  | <b>3.52</b> | <b>6</b>  | <b>4.06</b> | <b>5</b>   | <b>3.82</b> | <b>29</b>  |
| Ardasley            | 4.49          | 1         | 0.00        | 0          | 0.00        | 0         | 0.00        | 0         | 3.59        | 2          | 3.89        | 3          |
| Dobbs Ferry         | 3.59          | 1         | 3.99        | 6          | 0.00        | 0         | 0.00        | 0         | 0.00        | 0          | 3.93        | 7          |
| Elmsford            | 0.00          | 0         | 0.00        | 0          | 0.00        | 0         | 3.19        | 1         | 0.00        | 0          | 3.19        | 1          |
| Greenburgh          | 0.00          | 0         | 4.24        | 7          | 0.00        | 0         | 0.00        | 0         | 0.00        | 0          | 4.24        | 7          |
| Hastings-on-Hudson  | 0.00          | 0         | 0.00        | 0          | 0.00        | 0         | 0.00        | 0         | 0.00        | 0          | 0.00        | 0          |
| Irvington           | 0.00          | 0         | 0.00        | 0          | 0.00        | 0         | 0.00        | 0         | 0.00        | 0          | 0.00        | 0          |
| Scarsdale           | 0.00          | 0         | 0.00        | 0          | 0.00        | 0         | 0.00        | 0         | 0.00        | 0          | 0.00        | 0          |
| Tarrytown           | 1.99          | 2         | 0.00        | 0          | 0.00        | 0         | 3.59        | 2         | 4.38        | 3          | 3.47        | 7          |
| White Plains        | 3.52          | 1         | 0.00        | 0          | 0.00        | 0         | 3.59        | 3         | 0.00        | 0          | 3.57        | 4          |
| <b>East Central</b> | <b>3.09</b>   | <b>11</b> | <b>4.17</b> | <b>35</b>  | <b>3.99</b> | <b>4</b>  | <b>3.94</b> | <b>4</b>  | <b>3.28</b> | <b>22</b>  | <b>3.73</b> | <b>76</b>  |
| Harrison            | 3.59          | 1         | 0.00        | 0          | 0.00        | 0         | 0.00        | 0         | 0.00        | 0          | 3.59        | 1          |
| Larchmont           | 0.00          | 0         | 4.19        | 5          | 0.00        | 0         | 0.00        | 0         | 0.00        | 0          | 4.19        | 5          |
| Mamaroneck Town     | 3.52          | 3         | 3.89        | 1          | 0.00        | 0         | 3.69        | 2         | 3.75        | 2          | 3.67        | 8          |
| Mamaroneck Village  | 2.99          | 2         | 4.19        | 11         | 0.00        | 0         | 4.19        | 2         | 2.40        | 12         | 3.30        | 27         |
| Port Chester        | 2.22          | 3         | 4.23        | 13         | 3.99        | 4         | 0.00        | 0         | 4.49        | 8          | 4.05        | 28         |
| Rye Brook           | 3.59          | 2         | 0.00        | 0          | 0.00        | 0         | 0.00        | 0         | 0.00        | 0          | 3.59        | 2          |
| Rye City            | 0.00          | 0         | 3.99        | 5          | 0.00        | 0         | 0.00        | 0         | 0.00        | 0          | 3.99        | 5          |
| <b>Southwest</b>    | <b>2.80</b>   | <b>10</b> | <b>5.99</b> | <b>9</b>   | <b>0.00</b> | <b>0</b>  | <b>5.09</b> | <b>10</b> | <b>3.49</b> | <b>103</b> | <b>3.73</b> | <b>132</b> |
| Yonkers             | 2.80          | 10        | 5.99        | 9          | 0.00        | 0         | 5.09        | 10        | 3.49        | 103        | 3.73        | 132        |
| <b>Southeast</b>    | <b>3.60</b>   | <b>17</b> | <b>3.51</b> | <b>69</b>  | <b>5.15</b> | <b>9</b>  | <b>3.56</b> | <b>8</b>  | <b>3.37</b> | <b>118</b> | <b>3.51</b> | <b>221</b> |
| Bronxville          | 3.86          | 1         | 0.00        | 0          | 5.22        | 1         | 0.00        | 0         | 0.00        | 0          | 4.54        | 2          |
| Eastchester         | 3.19          | 4         | 3.59        | 15         | 5.22        | 3         | 3.59        | 3         | 3.35        | 3          | 3.68        | 28         |
| Mount Vernon        | 3.69          | 3         | 3.59        | 9          | 0.00        | 0         | 3.48        | 2         | 3.32        | 72         | 3.37        | 86         |
| New Rochelle        | 3.59          | 7         | 3.47        | 45         | 5.09        | 5         | 3.59        | 3         | 3.48        | 40         | 3.57        | 100        |
| Pelham              | 3.49          | 1         | 0.00        | 0          | 0.00        | 0         | 0.00        | 0         | 0.00        | 0          | 3.49        | 1          |
| Pelham Manor        | 4.86          | 1         | 0.00        | 0          | 0.00        | 0         | 0.00        | 0         | 1.99        | 1          | 3.43        | 2          |
| Tuckahoe            | 0.00          | 0         | 0.00        | 0          | 0.00        | 0         | 0.00        | 0         | 3.59        | 2          | 3.59        | 2          |
| <b>Total</b>        | <b>3.54</b>   | <b>73</b> | <b>3.99</b> | <b>206</b> | <b>4.86</b> | <b>21</b> | <b>4.03</b> | <b>32</b> | <b>3.49</b> | <b>296</b> | <b>3.73</b> | <b>628</b> |

\* A.P. = Average price per 24 oz.

Whole Wheat Bread was available in 659 stores; 31 were not considered, because prices were not registered correctly.

**Table 42. Number of Food Stores by Price Range of Low-Fat Milk**

| Price (\$/half<br>Gallon) | Type of store |             |             |             |             | Total       |
|---------------------------|---------------|-------------|-------------|-------------|-------------|-------------|
|                           | Supermarket   | Deli        | Farm        | Pharmacy    | Other       |             |
| 1.29                      | 1             | 0           | 0           | 0           | 0           | 1           |
| 1.49                      | 6             | 0           | 0           | 2           | 0           | 8           |
| 1.59                      | 0             | 0           | 0           | 3           | 0           | 3           |
| 1.69                      | 2             | 0           | 0           | 24          | 17          | 43          |
| 1.73                      | 5             | 0           | 0           | 0           | 0           | 5           |
| 1.79                      | 2             | 0           | 4           | 9           | 11          | 26          |
| 1.82                      | 3             | 0           | 0           | 0           | 0           | 3           |
| 1.85                      | 1             | 0           | 0           | 0           | 0           | 1           |
| 1.86                      | 5             | 0           | 0           | 0           | 0           | 5           |
| 1.89                      | 15            | 0           | 0           | 3           | 0           | 18          |
| 1.91                      | 12            | 0           | 0           | 0           | 0           | 12          |
| 1.92                      | 9             | 0           | 0           | 0           | 0           | 9           |
| 1.95                      | 0             | 8           | 0           | 0           | 0           | 8           |
| 1.97                      | 1             | 0           | 0           | 0           | 0           | 1           |
| 1.98                      | 0             | 0           | 0           | 2           | 0           | 2           |
| 1.99                      | 5             | 0           | 2           | 0           | 25          | 32          |
| 2.00                      | 0             | 0           | 0           | 0           | 6           | 6           |
| 2.01                      | 1             | 0           | 0           | 0           | 0           | 1           |
| 2.04                      | 0             | 0           | 0           | 0           | 7           | 7           |
| 2.09                      | 5             | 0           | 0           | 0           | 0           | 5           |
| 2.19                      | 4             | 8           | 0           | 0           | 0           | 12          |
| 2.25                      | 0             | 0           | 0           | 0           | 8           | 8           |
| 2.39                      | 0             | 5           | 0           | 0           | 7           | 12          |
| 2.49                      | 0             | 16          | 5           | 0           | 91          | 112         |
| 2.50                      | 0             | 25          | 0           | 0           | 46          | 71          |
| 2.58                      | 0             | 7           | 0           | 0           | 0           | 7           |
| 2.59                      | 0             | 21          | 0           | 4           | 24          | 49          |
| 2.65                      | 0             | 0           | 0           | 0           | 14          | 14          |
| 2.69                      | 0             | 20          | 0           | 0           | 8           | 28          |
| 2.75                      | 0             | 33          | 5           | 0           | 8           | 46          |
| 2.78                      | 0             | 7           | 5           | 0           | 0           | 12          |
| 2.79                      | 0             | 4           | 3           | 0           | 10          | 17          |
| 2.89                      | 0             | 9           | 0           | 0           | 43          | 52          |
| 2.95                      | 0             | 12          | 0           | 0           | 0           | 12          |
| 2.98                      | 0             | 0           | 0           | 0           | 7           | 7           |
| 2.99                      | 0             | 41          | 5           | 0           | 12          | 58          |
| 3.00                      | 0             | 31          | 0           | 0           | 0           | 31          |
| 3.15                      | 0             | 13          | 0           | 0           | 0           | 13          |
| 3.30                      | 0             | 4           | 0           | 0           | 0           | 4           |
| 3.38                      | 0             | 23          | 0           | 1           | 0           | 24          |
| 3.50                      | 0             | 0           | 0           | 0           | 5           | 5           |
| 3.58                      | 0             | 0           | 0           | 0           | 1           | 1           |
| 3.70                      | 0             | 6           | 0           | 0           | 0           | 6           |
| 3.98                      | 0             | 22          | 0           | 0           | 0           | 22          |
| 3.99                      | 0             | 6           | 0           | 0           | 22          | 28          |
| 4.00                      | 0             | 0           | 0           | 0           | 7           | 7           |
| 4.43                      | 2             | 0           | 0           | 0           | 0           | 2           |
| 4.49                      | 0             | 0           | 0           | 0           | 18          | 18          |
| 4.50                      | 0             | 5           | 0           | 0           | 0           | 5           |
| 4.58                      | 2             | 0           | 0           | 0           | 0           | 2           |
| 5.29                      | 0             | 4           | 0           | 0           | 0           | 4           |
| 5.49                      | 0             | 0           | 0           | 0           | 2           | 2           |
| 5.78                      | 0             | 9           | 0           | 0           | 0           | 9           |
| 5.89                      | 0             | 0           | 0           | 0           | 3           | 3           |
| 6.58                      | 0             | 0           | 0           | 0           | 7           | 7           |
| <b>Total</b>              | <b>81</b>     | <b>339</b>  | <b>29</b>   | <b>48</b>   | <b>409</b>  | <b>906</b>  |
| <b>Average \$/lb.</b>     | <b>2.00</b>   | <b>3.05</b> | <b>2.57</b> | <b>1.83</b> | <b>2.80</b> | <b>2.76</b> |

**Table 43. Average Price of a Half Gallon of Low-Fat Milk by Type of Store**

| Municipality        | Type of store |           |             |            |             |           |             |           |             |            | Total       |            |
|---------------------|---------------|-----------|-------------|------------|-------------|-----------|-------------|-----------|-------------|------------|-------------|------------|
|                     | Supermarket   |           | Deli        |            | Farm        |           | Pharmacy    |           | Other       |            |             |            |
|                     | A.P.*         | #         | A.P.*       | #          | A.P.*       | #         | A.P.*       | #         | A.P.*       | #          | A.P.*       | #          |
| <b>Northwest</b>    | <b>1.83</b>   | <b>13</b> | <b>2.93</b> | <b>76</b>  | <b>0.00</b> | <b>0</b>  | <b>1.69</b> | <b>6</b>  | <b>2.78</b> | <b>43</b>  | <b>2.72</b> | <b>138</b> |
| Briarcliff Manor    | 1.69          | 2         | 2.79        | 2          | 0.00        | 0         | 1.79        | 1         | 5.89        | 3          | 3.60        | 8          |
| Buchanan            | 0.00          | 0         | 0.00        | 0          | 0.00        | 0         | 0.00        | 0         | 0.00        | 0          | 0.00        | 0          |
| Cortlandt           | 1.86          | 2         | 2.43        | 24         | 0.00        | 0         | 1.59        | 2         | 1.79        | 7          | 2.22        | 35         |
| Croton on Hudson    | 1.85          | 1         | 2.95        | 7          | 0.00        | 0         | 1.79        | 1         | 0.00        | 0          | 2.70        | 9          |
| Mount Pleasant      | 1.79          | 2         | 2.85        | 16         | 0.00        | 0         | 0.00        | 0         | 2.75        | 2          | 2.73        | 20         |
| Ossining Town       | 0.00          | 0         | 0.00        | 0          | 0.00        | 0         | 0.00        | 0         | 0.00        | 0          | 0.00        | 0          |
| Ossining Village    | 1.69          | 1         | 3.66        | 17         | 0.00        | 0         | 0.00        | 0         | 2.68        | 11         | 3.22        | 29         |
| Peekskill           | 1.89          | 4         | 0.00        | 0          | 0.00        | 0         | 1.69        | 2         | 2.72        | 19         | 2.50        | 25         |
| Pleasantville       | 1.97          | 1         | 0.00        | 0          | 0.00        | 0         | 0.00        | 0         | 2.49        | 1          | 2.23        | 2          |
| Sleepy Hollow       | 0.00          | 0         | 3.00        | 10         | 0.00        | 0         | 0.00        | 0         | 0.00        | 0          | 3.00        | 10         |
| <b>Northeast</b>    | <b>1.95</b>   | <b>19</b> | <b>3.63</b> | <b>59</b>  | <b>2.78</b> | <b>8</b>  | <b>1.69</b> | <b>3</b>  | <b>4.49</b> | <b>16</b>  | <b>3.34</b> | <b>105</b> |
| Bedford             | 1.91          | 5         | 3.35        | 12         | 2.99        | 2         | 0.00        | 0         | 6.58        | 6          | 3.81        | 25         |
| Lewisboro           | 1.91          | 2         | 2.99        | 3          | 2.49        | 1         | 0.00        | 0         | 6.58        | 1          | 3.12        | 7          |
| Mount Kisco         | 0.00          | 0         | 3.38        | 14         | 0.00        | 0         | 1.69        | 2         | 2.99        | 3          | 3.14        | 19         |
| New Castle          | 2.19          | 3         | 4.02        | 8          | 0.00        | 0         | 0.00        | 0         | 0.00        | 0          | 3.52        | 11         |
| North Castle        | 1.95          | 2         | 0.00        | 0          | 2.75        | 1         | 0.00        | 0         | 0.00        | 0          | 2.22        | 3          |
| North Salem         | 0.00          | 0         | 2.59        | 6          | 0.00        | 0         | 0.00        | 0         | 0.00        | 0          | 2.59        | 6          |
| Pound Ridge         | 0.00          | 0         | 0.00        | 0          | 0.00        | 0         | 0.00        | 0         | 1.79        | 1          | 1.79        | 1          |
| Somers              | 1.89          | 1         | 5.78        | 9          | 0.00        | 0         | 0.00        | 0         | 0.00        | 0          | 5.39        | 10         |
| Yorktown            | 1.89          | 6         | 2.59        | 7          | 2.75        | 4         | 1.69        | 1         | 2.99        | 5          | 2.48        | 23         |
| <b>West Central</b> | <b>2.67</b>   | <b>13</b> | <b>3.20</b> | <b>50</b>  | <b>2.49</b> | <b>4</b>  | <b>1.87</b> | <b>13</b> | <b>3.21</b> | <b>48</b>  | <b>2.99</b> | <b>128</b> |
| Ardley              | 1.92          | 1         | 2.79        | 2          | 0.00        | 0         | 1.98        | 1         | 1.69        | 2          | 2.14        | 6          |
| Dobbs Ferry         | 1.29          | 1         | 3.98        | 6          | 0.00        | 0         | 0.00        | 0         | 2.59        | 2          | 3.37        | 9          |
| Elmsford            | 0.00          | 0         | 4.50        | 5          | 0.00        | 0         | 1.79        | 1         | 0.00        | 0          | 4.05        | 6          |
| Greenburgh          | 1.92          | 5         | 3.00        | 1          | 0.00        | 0         | 1.69        | 4         | 4.49        | 16         | 3.51        | 26         |
| Hastings-on-Hudson  | 1.86          | 1         | 3.30        | 4          | 0.00        | 0         | 0.00        | 0         | 0.00        | 0          | 3.01        | 5          |
| Irvington           | 0.00          | 0         | 2.99        | 5          | 0.00        | 0         | 0.00        | 0         | 3.58        | 1          | 3.09        | 6          |
| Scarsdale           | 4.43          | 2         | 0.00        | 0          | 1.99        | 2         | 0.00        | 0         | 0.00        | 0          | 3.21        | 4          |
| Tarrytown           | 4.58          | 2         | 0.00        | 0          | 0.00        | 0         | 1.79        | 2         | 2.99        | 3          | 3.10        | 7          |
| White Plains        | 1.99          | 1         | 2.85        | 27         | 2.99        | 2         | 2.05        | 5         | 2.56        | 24         | 2.65        | 59         |
| <b>East Central</b> | <b>1.77</b>   | <b>9</b>  | <b>2.80</b> | <b>65</b>  | <b>2.14</b> | <b>8</b>  | <b>1.87</b> | <b>7</b>  | <b>2.53</b> | <b>29</b>  | <b>2.56</b> | <b>118</b> |
| Harrison            | 2.19          | 1         | 2.50        | 10         | 0.00        | 0         | 0.00        | 0         | 0.00        | 0          | 2.47        | 11         |
| Larchmont           | 0.00          | 0         | 2.50        | 5          | 0.00        | 0         | 0.00        | 0         | 0.00        | 0          | 2.50        | 5          |
| Mamaroneck Town     | 0.00          | 0         | 0.00        | 0          | 0.00        | 0         | 1.49        | 2         | 5.49        | 2          | 3.49        | 4          |
| Mamaroneck Village  | 1.49          | 3         | 2.75        | 11         | 2.49        | 4         | 1.69        | 2         | 2.49        | 12         | 2.44        | 32         |
| Port Chester        | 1.82          | 3         | 2.92        | 34         | 1.79        | 4         | 0.00        | 0         | 2.18        | 15         | 2.58        | 56         |
| Rye Brook           | 1.92          | 2         | 0.00        | 0          | 0.00        | 0         | 1.69        | 2         | 0.00        | 0          | 1.81        | 4          |
| Rye City            | 0.00          | 0         | 2.99        | 5          | 0.00        | 0         | 3.38        | 1         | 0.00        | 0          | 3.06        | 6          |
| <b>Southwest</b>    | <b>1.91</b>   | <b>10</b> | <b>2.68</b> | <b>19</b>  | <b>0.00</b> | <b>0</b>  | <b>1.69</b> | <b>10</b> | <b>2.65</b> | <b>141</b> | <b>2.56</b> | <b>180</b> |
| Yonkers             | 1.91          | 10        | 2.68        | 19         | 0.00        | 0         | 1.69        | 10        | 2.65        | 141        | 2.56        | 180        |
| <b>Southeast</b>    | <b>1.84</b>   | <b>17</b> | <b>2.91</b> | <b>70</b>  | <b>2.81</b> | <b>9</b>  | <b>2.02</b> | <b>9</b>  | <b>2.67</b> | <b>132</b> | <b>2.66</b> | <b>237</b> |
| Bronxville          | 2.01          | 1         | 0.00        | 0          | 2.99        | 1         | 1.98        | 1         | 0.00        | 0          | 2.33        | 3          |
| Eastchester         | 1.89          | 4         | 3.52        | 15         | 2.79        | 3         | 1.89        | 3         | 1.79        | 3          | 2.85        | 28         |
| Mount Vernon        | 1.99          | 3         | 2.75        | 9          | 0.00        | 0         | 2.59        | 2         | 2.77        | 86         | 2.74        | 100        |
| New Rochelle        | 1.73          | 7         | 2.56        | 33         | 2.78        | 5         | 1.79        | 3         | 2.52        | 40         | 2.46        | 88         |
| Pelham              | 1.92          | 1         | 2.49        | 6          | 0.00        | 0         | 0.00        | 0         | 0.00        | 0          | 2.41        | 7          |
| Pelham Manor        | 1.69          | 1         | 2.75        | 1          | 0.00        | 0         | 0.00        | 0         | 2.59        | 1          | 2.34        | 3          |
| Tuckahoe            | 0.00          | 0         | 3.99        | 6          | 0.00        | 0         | 0.00        | 0         | 2.79        | 2          | 3.69        | 8          |
| <b>Total</b>        | <b>2.00</b>   | <b>81</b> | <b>3.05</b> | <b>339</b> | <b>2.57</b> | <b>29</b> | <b>1.83</b> | <b>48</b> | <b>2.80</b> | <b>409</b> | <b>2.76</b> | <b>906</b> |

\*A.P. = Average price per half gallon.



## **APPENDICES**

## Appendix 1. Healthy Food Survey

| Store Information  |   |
|--|---|
| Store ID #:  | ___ Supermarket ___ Deli ___ Farm _____ Other |
| Address:   |   |
| Days/Hours of Operation: Please indicate the hours of operation for each day.<br>Monday _____ Tuesday _____ Wednesday _____ Thursday _____<br>Friday _____ Saturday _____ Sunday _____ |   |
| Contact Person at Store:   | Phone Number:                                 |
| Person Completing Survey:  | Date of Survey                                |

### FRUIT & VEGETABLES

| Produce item  | Available |    | Price     | # | Unit |    | Comments |
|---|-----------|----|-----------|---|------|----|----------|
|   | Yes       | No |           |   | pc   | lb |          |
| Bananas   |           |    | \$__._ __ |   |      |    |          |
| Apples <input type="checkbox"/> Red Delicious<br><input type="checkbox"/> _____     |           |    | \$__._ __ |   |      |    |          |
| Oranges <input type="checkbox"/> Navel<br><input type="checkbox"/> _____            |           |    | \$__._ __ |   |      |    |          |
| Grapes <input type="checkbox"/> Red Seedless<br><input type="checkbox"/> _____      |           |    | \$__._ __ |   |      |    |          |
| Pears <input type="checkbox"/> Anjou<br><input type="checkbox"/> _____              |           |    | \$__._ __ |   |      |    |          |
| Carrots <input type="checkbox"/> 1 lb bag<br><input type="checkbox"/> _____         |           |    | \$__._ __ |   |      |    |          |
| Tomatoes <input type="checkbox"/> Loose<br><input type="checkbox"/> _____           |           |    | \$__._ __ |   |      |    |          |
| Sweet Peppers <input type="checkbox"/> Green Bell<br><input type="checkbox"/> _____ |           |    | \$__._ __ |   |      |    |          |
| Broccoli <input type="checkbox"/> Bunch<br><input type="checkbox"/> _____           |           |    | \$__._ __ |   |      |    |          |
| Lettuce <input type="checkbox"/> Green leaf<br><input type="checkbox"/> _____       |           |    | \$__._ __ |   |      |    |          |

## BREAD

| Produce item  | Available |    | Loaf Size (oz.) | Price/Loaf   | Comments |
|---|-----------|----|-----------------|--------------|----------|
|   | Yes       | No |                 |              |          |
| Arnold Stone Ground<br>100% Whole Wheat Bread             |           |    |                 | \$__ . __ __ |          |
| Wonder Soft<br>100% Whole Wheat Bread                     |           |    |                 | \$__ . __ __ |          |
| Pepperidge Farm<br>Stone Ground<br>100% Whole Wheat Bread |           |    |                 | \$__ . __ __ |          |

## MILK

1. Store Brand (preferred): \_\_\_\_\_
2. Alternate Brand Name: \_\_\_\_\_

| Produce item               | Available |    | Price<br>(all items should be same brand) | Comments |
|----------------------------|-----------|----|---|----------|
|                            | Yes       | No |   |          |
| Skim Milk<br>(quart)       |           |    | \$__ . __ __                              |          |
| 1% Milk<br>(quart)         |           |    | \$__ . __ __                              |          |
| 2% Milk<br>(quart)         |           |    | \$__ . __ __                              |          |
| Skim Milk<br>(half-gallon) |           |    | \$__ . __ __                              |          |
| 1% Milk<br>(half-gallon)   |           |    | \$__ . __ __                              |          |
| 2% Milk<br>(half-gallon)   |           |    | \$__ . __ __                              |          |

## Appendix 2. Food Vendor Sample Sizes and Weights Used in the Analysis

|                           | Sample Sizes |              |           |           |           |           | Weight   |              |          |           |           |          |
|---------------------------|--------------|--------------|-----------|-----------|-----------|-----------|----------|--------------|----------|-----------|-----------|----------|
|                           | Total        | Super-market | Deli      | Farm      | Pharmacy  | Other     | Total    | Super-market | Deli     | Farm      | Pharmacy  | Other    |
| <b>Westchester County</b> | <b>220</b>   | <b>35</b>    | <b>77</b> | <b>16</b> | <b>24</b> | <b>68</b> | <b>5</b> | <b>2</b>     | <b>7</b> | <b>3</b>  | <b>2</b>  | <b>7</b> |
| <b>Northwest</b>          | <b>40</b>    | <b>8</b>     | <b>16</b> | <b>1</b>  | <b>6</b>  | <b>9</b>  | <b>5</b> | <b>2</b>     | <b>7</b> | <b>3</b>  | <b>1</b>  | <b>5</b> |
| Briarcliff Manor (V)      | 4            | 1            | 1         | 0         | 1         | 1         | 2        | 2            | 2        | ..        | 1         | 3        |
| Buchanan (V)              | 1            | 0            | 1         | 0         | 0         | 0         | 3        | ..           | 3        | ..        | ..        | ..       |
| Cortlandt (TOV)           | 7            | 1            | 3         | 1         | 1         | 1         | 5        | 2            | 8        | 3         | 2         | 7        |
| Croton-on-Hudson (V)      | 3            | 1            | 1         | 0         | 1         | 0         | 3        | 1            | 7        | ..        | 1         | ..       |
| Mount Pleasant (TOV)      | 5            | 1            | 3         | 0         | 1         | 0         | 4        | 2            | 5        | ..        | 1         | ..       |
| Ossining (TOV)            | 1            | 0            | 1         | 0         | 0         | 0         | 1        | ..           | 1        | ..        | ..        | ..       |
| Ossining (V)              | 6            | 1            | 2         | 0         | 1         | 2         | 5        | 1            | 9        | ..        | 0         | 6        |
| Peekskill (C)             | 8            | 2            | 2         | 0         | 1         | 3         | 6        | 2            | 11       | ..        | 2         | 6        |
| Pleasantville (V)         | 3            | 1            | 1         | 0         | 0         | 1         | 3        | 1            | 8        | ..        | ..        | 1        |
| Sleepy Hollow (V)         | 2            | 0            | 1         | 0         | 0         | 1         | 8        | ..           | 10       | ..        | ..        | 6        |
| <b>Northeast</b>          | <b>33</b>    | <b>7</b>     | <b>14</b> | <b>4</b>  | <b>3</b>  | <b>5</b>  | <b>4</b> | <b>3</b>     | <b>6</b> | <b>2</b>  | <b>1</b>  | <b>3</b> |
| Bedford (T)               | 5            | 1            | 2         | 1         | 0         | 1         | 5        | 5            | 6        | 2         | ..        | 6        |
| Lewisboro (T)             | 5            | 1            | 3         | 1         | 0         | 0         | 2        | 2            | 2        | 1         | ..        | ..       |
| Mount Kisco (T/V)         | 4            | 0            | 1         | 0         | 2         | 1         | 5        | ..           | 14       | ..        | 1         | 3        |
| New Castle (T)            | 3            | 1            | 2         | 0         | 0         | 0         | 4        | 3            | 4        | ..        | ..        | ..       |
| North Castle (T)          | 4            | 2            | 1         | 1         | 0         | 0         | 3        | 1            | 9        | 1         | ..        | ..       |
| North Salem (T)           | 2            | 0            | 1         | 1         | 0         | 0         | 4        | ..           | 6        | 1         | ..        | ..       |
| Pound Ridge (T)           | 2            | 0            | 1         | 0         | 0         | 1         | 2        | ..           | 2        | ..        | ..        | 1        |
| Somers (T)                | 2            | 1            | 1         | 0         | 0         | 0         | 5        | 1            | 9        | ..        | ..        | ..       |
| Yorktown (T)              | 6            | 1            | 2         | 0         | 1         | 2         | 5        | 6            | 7        | ..        | 1         | 3        |
| <b>West Central</b>       | <b>41</b>    | <b>7</b>     | <b>16</b> | <b>3</b>  | <b>6</b>  | <b>9</b>  | <b>5</b> | <b>2</b>     | <b>7</b> | <b>3</b>  | <b>2</b>  | <b>6</b> |
| Ardley (V)                | 4            | 1            | 1         | 0         | 1         | 1         | 2        | 1            | 2        | ..        | 1         | 2        |
| Dobbs Ferry (V)           | 3            | 1            | 1         | 0         | 0         | 1         | 3        | 1            | 6        | ..        | ..        | 2        |
| Elmsford (V)              | 4            | 0            | 2         | 0         | 1         | 1         | 3        | ..           | 5        | ..        | 1         | 2        |
| Greenburgh (TOV)          | 8            | 1            | 4         | 1         | 1         | 1         | 7        | 5            | 6        | 4         | 4         | 16       |
| Hastings-on-Hudson (V)    | 2            | 1            | 1         | 0         | 0         | 0         | 3        | 1            | 4        | ..        | ..        | ..       |
| Irvington (V)             | 2            | 0            | 1         | 0         | 0         | 1         | 3        | ..           | 5        | ..        | ..        | 1        |
| Scarsdale (T/V)           | 3            | 1            | 1         | 1         | 0         | 0         | 2        | 2            | 3        | 2         | ..        | ..       |
| Tarrytown (V)             | 4            | 1            | 1         | 0         | 1         | 1         | 3        | 2            | 5        | ..        | 2         | 3        |
| White Plains (C)          | 11           | 1            | 4         | 1         | 2         | 3         | 8        | 1            | 14       | 2         | 3         | 8        |
| <b>East Central</b>       | <b>31</b>    | <b>4</b>     | <b>15</b> | <b>4</b>  | <b>4</b>  | <b>4</b>  | <b>5</b> | <b>2</b>     | <b>7</b> | <b>3</b>  | <b>2</b>  | <b>7</b> |
| Harrison (T/V)            | 4            | 1            | 2         | 1         | 0         | 0         | 6        | 1            | 10       | 1         | ..        | ..       |
| Larchmont (V)             | 3            | 0            | 2         | 1         | 0         | 0         | 4        | ..           | 5        | 1         | ..        | ..       |
| Mamaroneck (TOV)          | 3            | 0            | 1         | 0         | 1         | 1         | 2        | ..           | 1        | ..        | 2         | 2        |
| Mamaroneck (V)            | 6            | 1            | 2         | 1         | 1         | 1         | 7        | 3            | 11       | 4         | 2         | 12       |
| Port Chester (V)          | 9            | 1            | 5         | 1         | 0         | 2         | 6        | 3            | 7        | 4         | ..        | 8        |
| Rye (C)                   | 3            | 0            | 2         | 0         | 1         | 0         | 4        | ..           | 5        | ..        | 1         | ..       |
| Rye Brook (V)             | 3            | 1            | 1         | 0         | 1         | 0         | 2        | 2            | 3        | ..        | 2         | ..       |
| <b>Southwest</b>          | <b>32</b>    | <b>2</b>     | <b>3</b>  | <b>0</b>  | <b>1</b>  | <b>26</b> | <b>8</b> | <b>5</b>     | <b>9</b> | <b>..</b> | <b>10</b> | <b>7</b> |
| Yonkers (C)               | 32           | 2            | 3         | 0         | 1         | 26        | 8        | 5            | 9        | ..        | 10        | 7        |
| <b>Southeast</b>          | <b>43</b>    | <b>7</b>     | <b>13</b> | <b>4</b>  | <b>4</b>  | <b>15</b> | <b>6</b> | <b>2</b>     | <b>7</b> | <b>3</b>  | <b>2</b>  | <b>9</b> |
| Bronxville (V)            | 4            | 1            | 1         | 1         | 1         | 0         | 2        | 1            | 3        | 1         | 1         | ..       |
| Eastchester (TOV)         | 6            | 1            | 2         | 1         | 1         | 1         | 5        | 4            | 8        | 3         | 3         | 3        |
| Mount Vernon (C)          | 9            | 1            | 1         | 0         | 1         | 6         | 11       | 3            | 9        | ..        | 2         | 14       |
| New Rochelle (C)          | 17           | 2            | 6         | 1         | 1         | 7         | 7        | 4            | 9        | 5         | 3         | 7        |
| Pelham (V)                | 3            | 1            | 1         | 1         | 0         | 0         | 3        | 1            | 6        | 2         | ..        | ..       |
| Pelham Manor (V)          | 2            | 1            | 1         | 0         | 0         | 0         | 2        | 1            | 1        | ..        | ..        | ..       |
| Tuckahoe (V)              | 2            | 0            | 1         | 0         | 0         | 1         | 4        | ..           | 6        | ..        | ..        | 2        |

### Appendix 3. Price Conversion Table

| Food Items    | Conversion                   |
|---------------|------------------------------|
| Bananas       | 2 units = 1 pound            |
| Apples        | 2 units = 1 pound            |
| Oranges       | 2 units = 1 pound            |
| Grapes        | No conversion                |
| Pears         | 2 units = 1 pound            |
| Carrots       | 1 unit = 1 pound             |
| Tomatoes      | 2 units = 1 pound            |
| Sweet Peppers | No conversion                |
| Broccoli      | 1 unit = 1 pound             |
| Lettuce       | 1 unit = 1 pound             |
| Milk          | 2*quart gallon = half gallon |
| Bread         | 16 oz * 1.5 = 24 oz          |
|               | 20 oz * 1.2 = 24 oz          |
|               | 8 oz * 3 = 24 Oz             |
|               | 18 oz * 1.33 = 24 oz         |
|               | 21 oz * 1.14 = 24 oz         |
|               | 22 oz * 1.09 = 24 oz         |

## Appendix 4. Westchester County Municipalities

| Health Planning Region and Municipality <sup>1</sup>        | Code <sup>2</sup> |
|---|-------------------|
| <b>Northwest</b>  |                   |
| Cortlandt Town  | T                 |
| Buchanan Village  | V                 |
| Croton-on-Hudson Village                                    | V                 |
| Cortlandt Unincorporated                                    | TOV               |
| Mount Pleasant Town   | T                 |
| Briarcliff Manor Village (Mount Pleasant Part) <sup>2</sup> | V                 |
| Pleasantville Village                                       | V                 |
| Sleepy Hollow Village                                       | V                 |
| Mount Pleasant Unincorporated                               | TOV               |
| Ossining Town   | T                 |
| Briarcliff Manor Village (Ossining Part) <sup>2</sup>       | V                 |
| Ossining Village  | V                 |
| Ossining Unincorporated                                     | TOV               |
| Peekskill   | C                 |
| <b>Northeast</b>  |                   |
| Bedford Town  | T                 |
| Lewisboro Town  | T                 |
| Mount Kisco Town/Village                                    | T/V               |
| New Castle Town   | T                 |
| North Castle Town   | T                 |
| North Salem Town  | T                 |
| Pound Ridge Town  | T                 |
| Somers Town   | T                 |
| Yorktown Town   | T                 |
| <b>West Central</b>   |                   |
| Greenburgh Town   | T                 |
| Ardsley Village   | V                 |
| Dobbs Ferry Village   | V                 |
| Elmsford Village  | V                 |
| Hastings-on-Hudson Village                                  | V                 |
| Irvington Village   | V                 |
| Tarrytown Village   | V                 |
| Greenburgh Unincorporated                                   | TOV               |
| Scarsdale Town/Village                                      | T/V               |
| White Plains  | C                 |

| <b>Health Planning Region and Municipality<sup>1</sup></b> | <b>Code<sup>2</sup></b> |
|--|-------------------------|
| <b>East Central</b>  |                         |
| Harrison Town/Village                                      | T/V                     |
| Mamaroneck Town  | T                       |
| Larchmont Village  | V                       |
| Mamaroneck Village (Mamaroneck Part) <sup>3</sup>          | V                       |
| Mamaroneck Unincorporated                                  | TOV                     |
| Rye City   | C                       |
| Rye Town   | T                       |
| Mamaroneck Village (Rye Part ) <sup>3</sup>                | V                       |
| Port Chester Village                                       | V                       |
| Rye Brook Village  | V                       |
| <b>Southwest</b>   |                         |
| Yonkers  | C                       |
| <b>Southeast</b>   |                         |
| Eastchester Town   | T                       |
| Bronxville Village   | V                       |
| Tuckahoe Village   | V                       |
| Eastchester Unincorporated                                 | TOV                     |
| Mount Vernon   | C                       |
| New Rochelle   | C                       |
| Pelham Town  | T                       |
| Pelham Village   | V                       |
| Pelham Manor Village                                       | V                       |

<sup>1</sup> For regional planning purposes, municipalities are grouped into six geographic health planning regions.

<sup>2</sup> A town may or may not include incorporated villages located within the town boundary. When it does not include any incorporated villages within the town boundary, the statistics refer to the town as a whole (T). When it does include incorporated villages within its boundary, the statistics refer to the unincorporated area within the town boundary (TOV). The entities of Harrison, Mount Kisco, and Scarsdale are both towns and villages (V/T). The land in two towns, Pelham and Rye, has all been incorporated into separated villages. Therefore, no data are reported for these two towns.

<sup>3</sup> The Village of Briarcliff Manor and the Village of Mamaroneck are split between two towns. Briarcliff Manor is within the Town of Ossining (92% of its surface area and 91% of its population) and the Town of Mount Pleasant (8% of its surface area and 9% of its population). The Village of Mamaroneck is within the Town of Mamaroneck (63% of its surface area and 60% of its population) and the Town of Rye (37% of its surface area and 40% of its population).

# MUNICIPALITIES AND HEALTH PLANNING REGIONS WESTCHESTER COUNTY

